

edited 4/10/09 MM


National Park Service

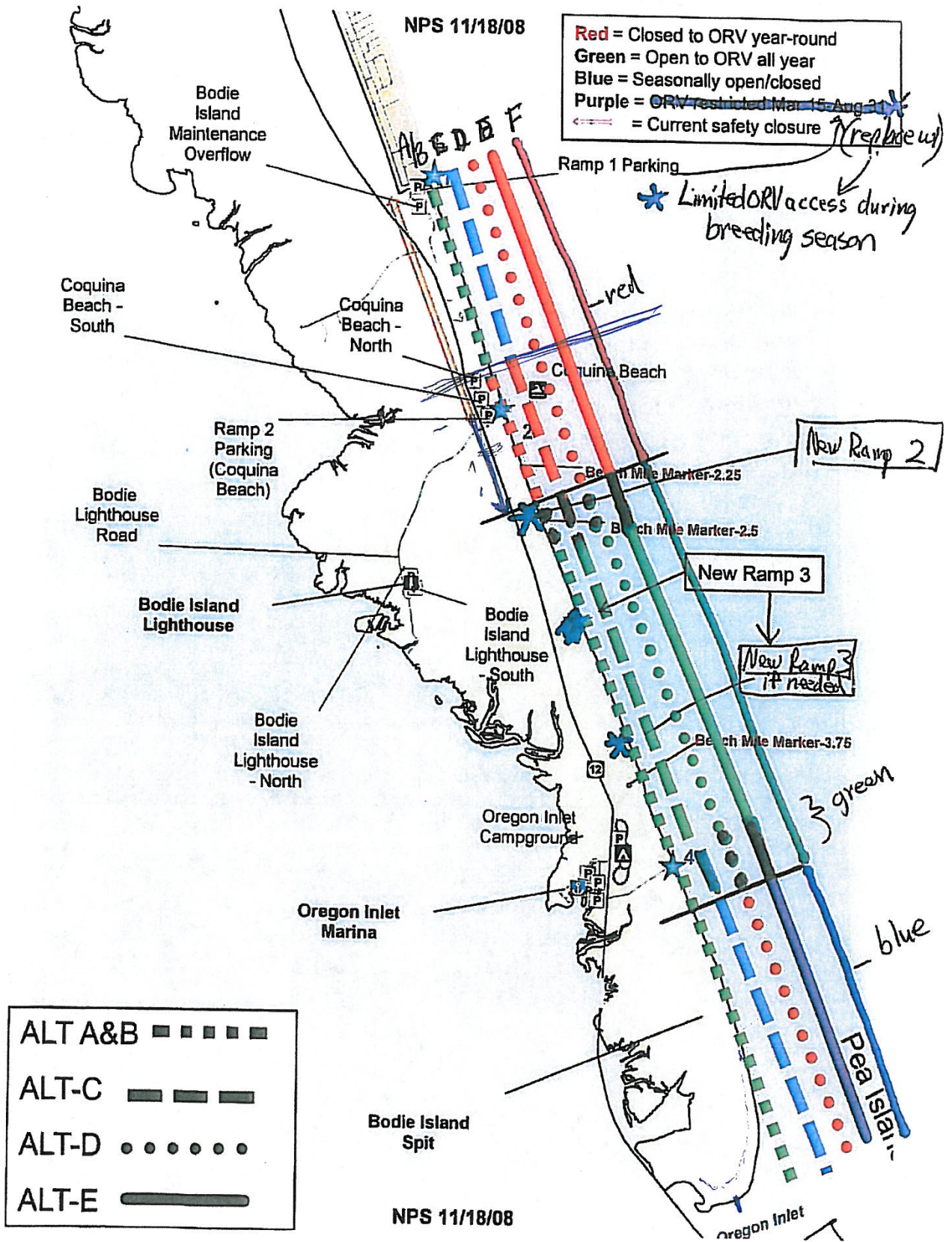


Cape Hatteras National Seashore ORV Management Alternatives Maps

11/18/08

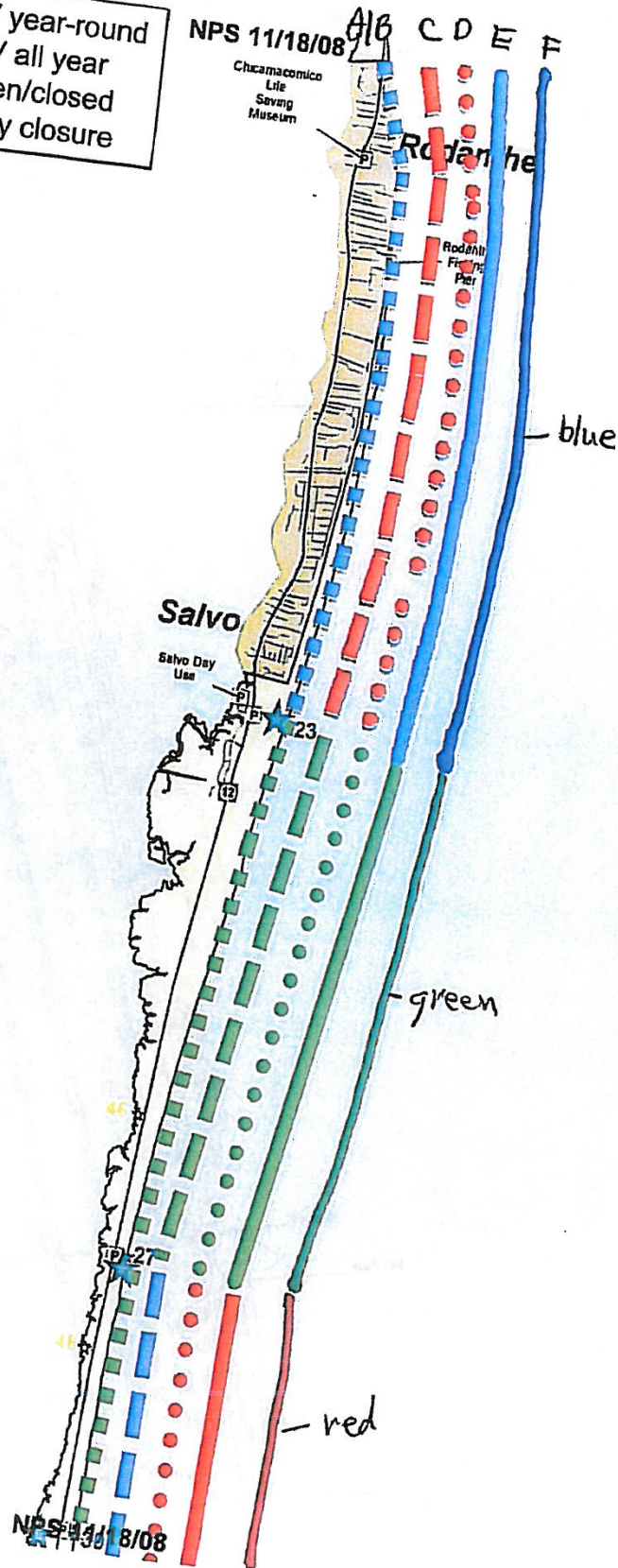
NPS is not seeking or considering public comment on these materials at this time. NPS is sharing this information with the negotiated rulemaking advisory committee now solely for members' use in negotiating a consensus alternative for recommendation to the NPS. NPS highly values public input in the planning process and will actively seek public comment on the draft environmental impact statement (DEIS), which will include these alternatives and an analysis of their impacts. NPS plans to have the DEIS ready for public review in the early fall of 2009.





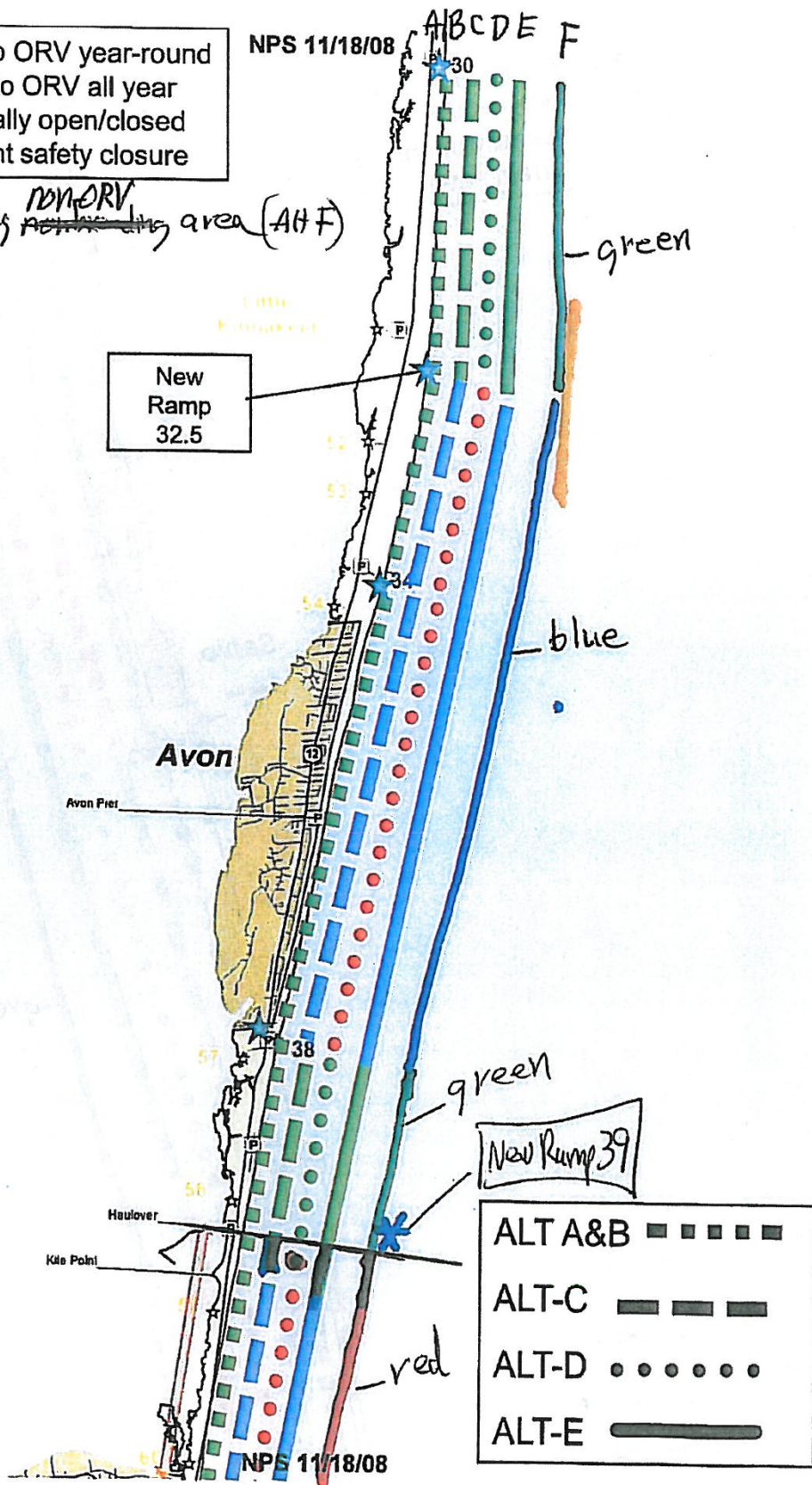
Red = Closed to ORV year-round
Green = Open to ORV all year
Blue = Seasonally open/closed
--- = Current safety closure

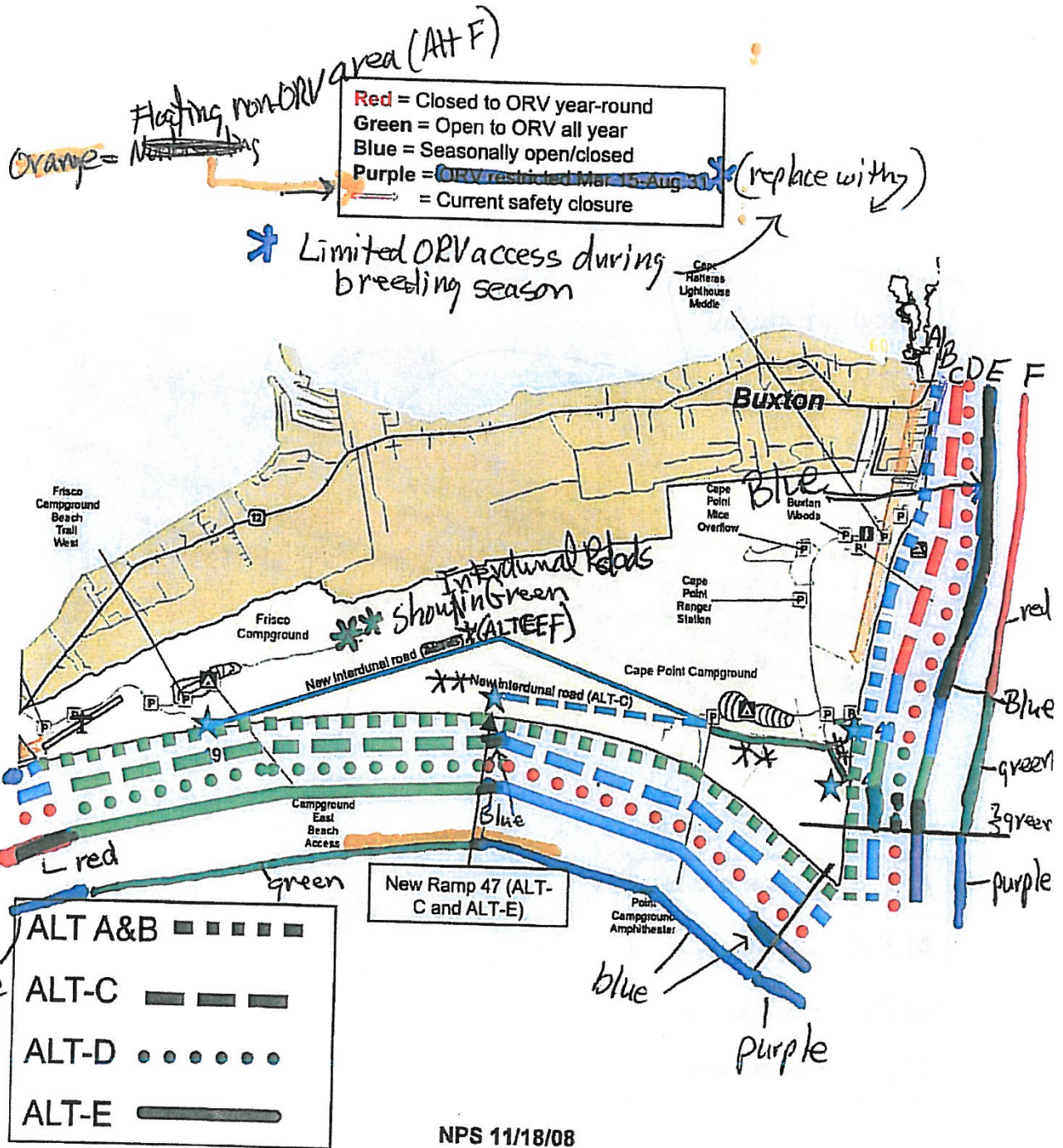
ALT A&B ■■■■■
ALT-C ■■■■■
ALT-D ●●●●●
ALT-E —————




Red = Closed to ORV year-round
Green = Open to ORV all year
Blue = Seasonally open/closed
↔ = Current safety closure

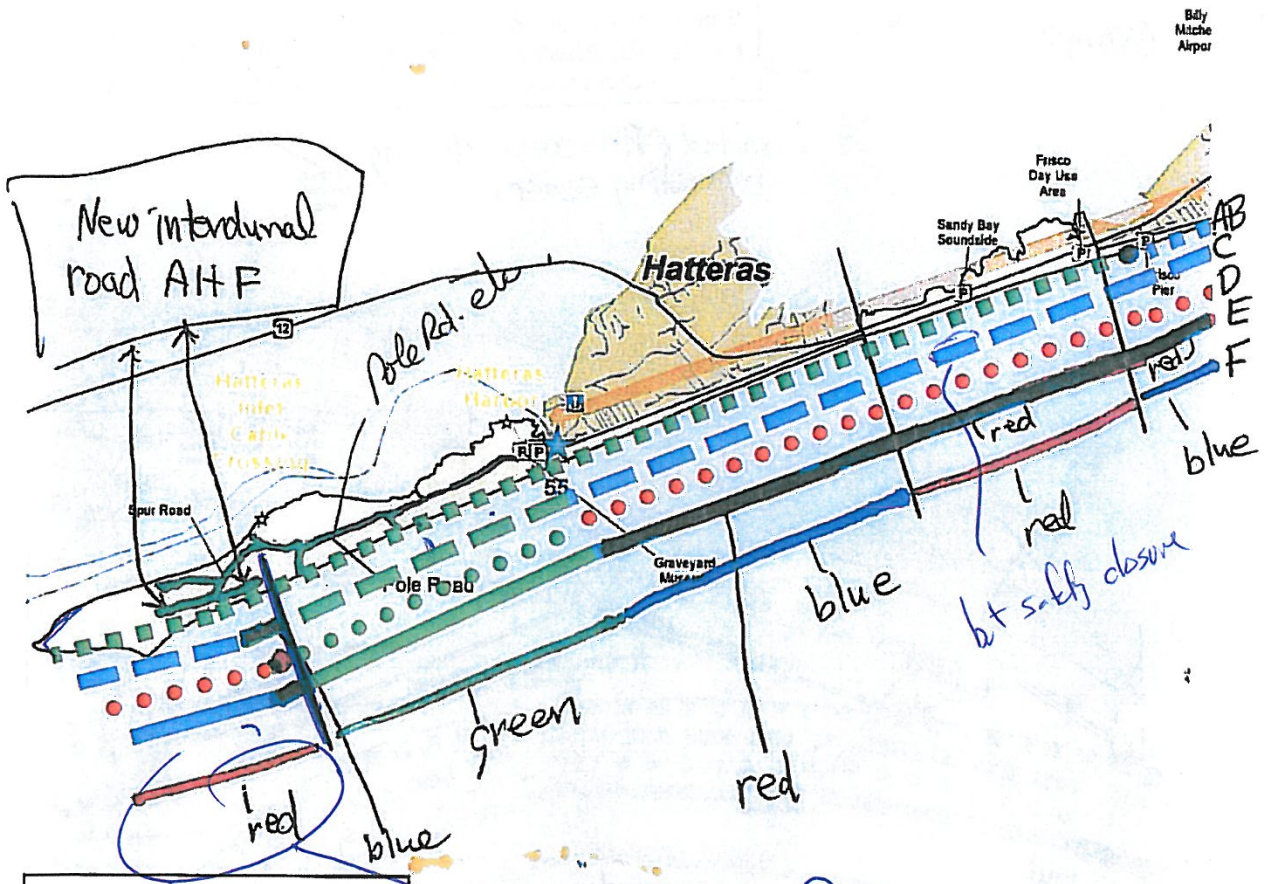
Orange = Floating ~~area~~ ^{non-ORV} area (A/F)





NPS 11/18/08

Red = Closed to ORV year-round
Green = Open to ORV all year
Blue = Seasonally open/closed
 = Current safety closure

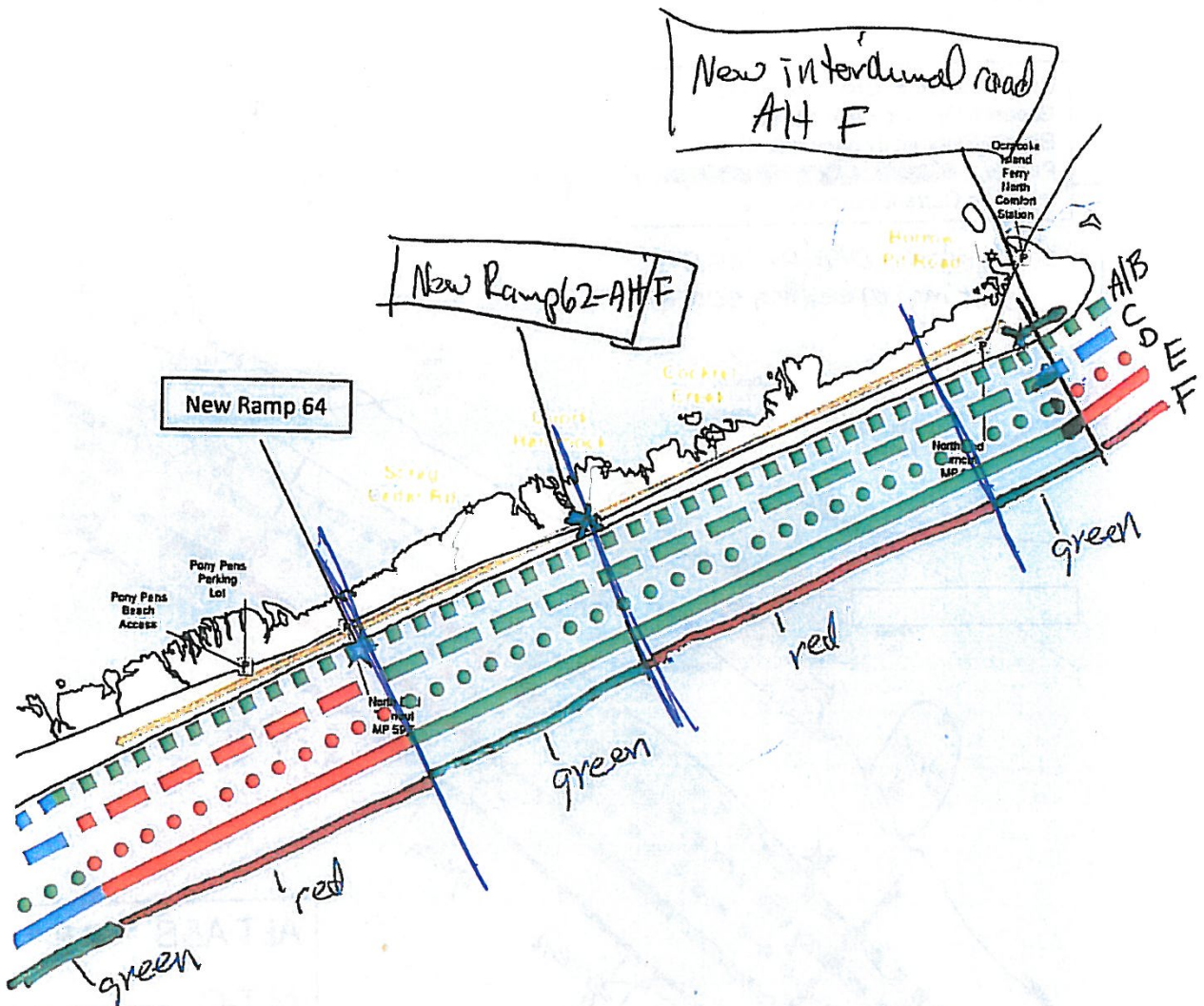


Billy Mische Airport

ALT A&B	■ ■ ■ ■ ■
ALT-C	— — — — —
ALT-D	● ● ● ● ●
ALT-E	—————

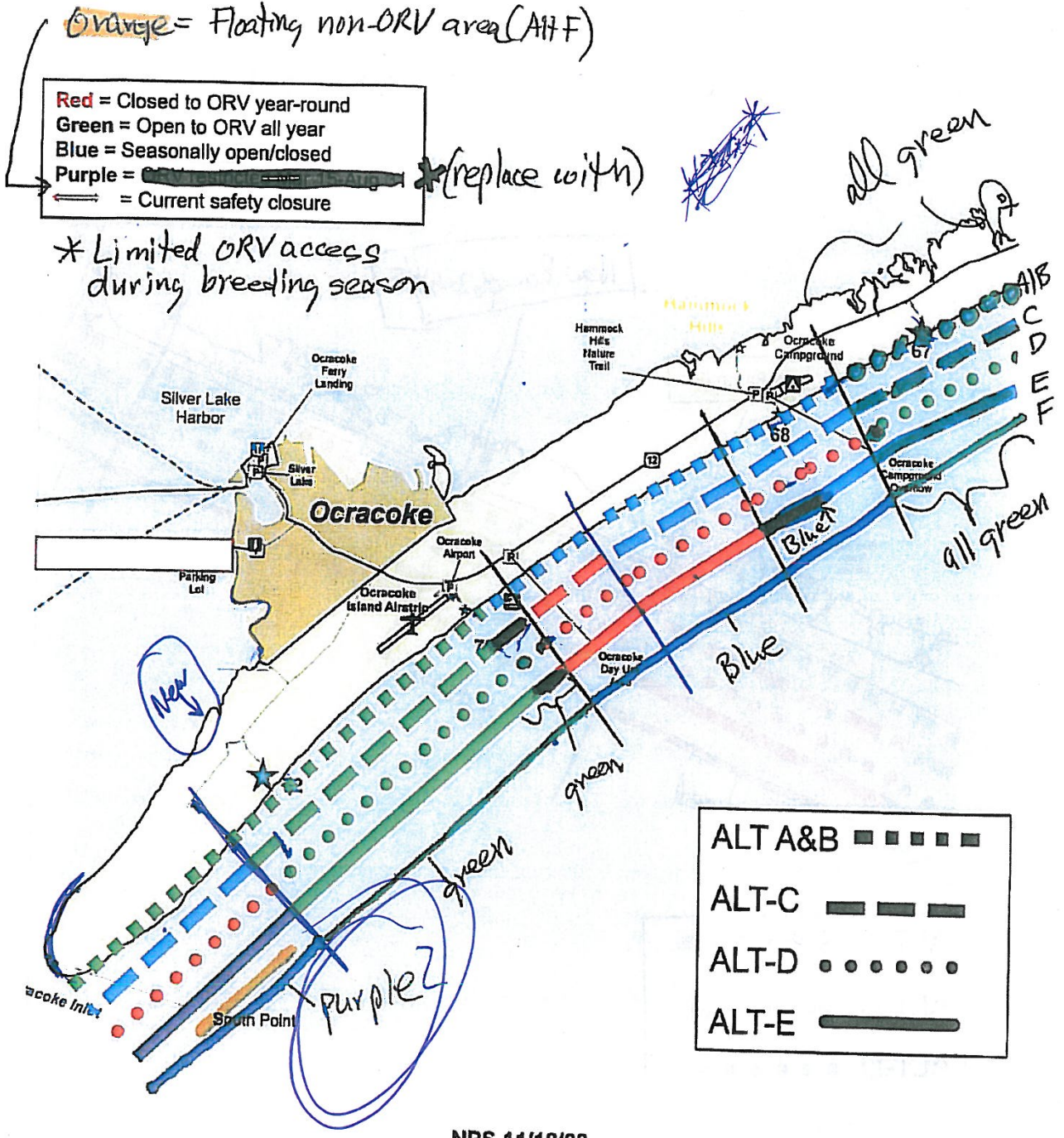
NPS 11/18/08

Red = Closed to ORV year-round
Green = Open to ORV all year
Blue = Seasonally open/closed
↔ = Current safety closure



ALT A&B	■ ■ ■ ■ ■
ALT-C	■ ■ ■ ■ ■
ALT-D	● ● ● ● ●
ALT-E	—————

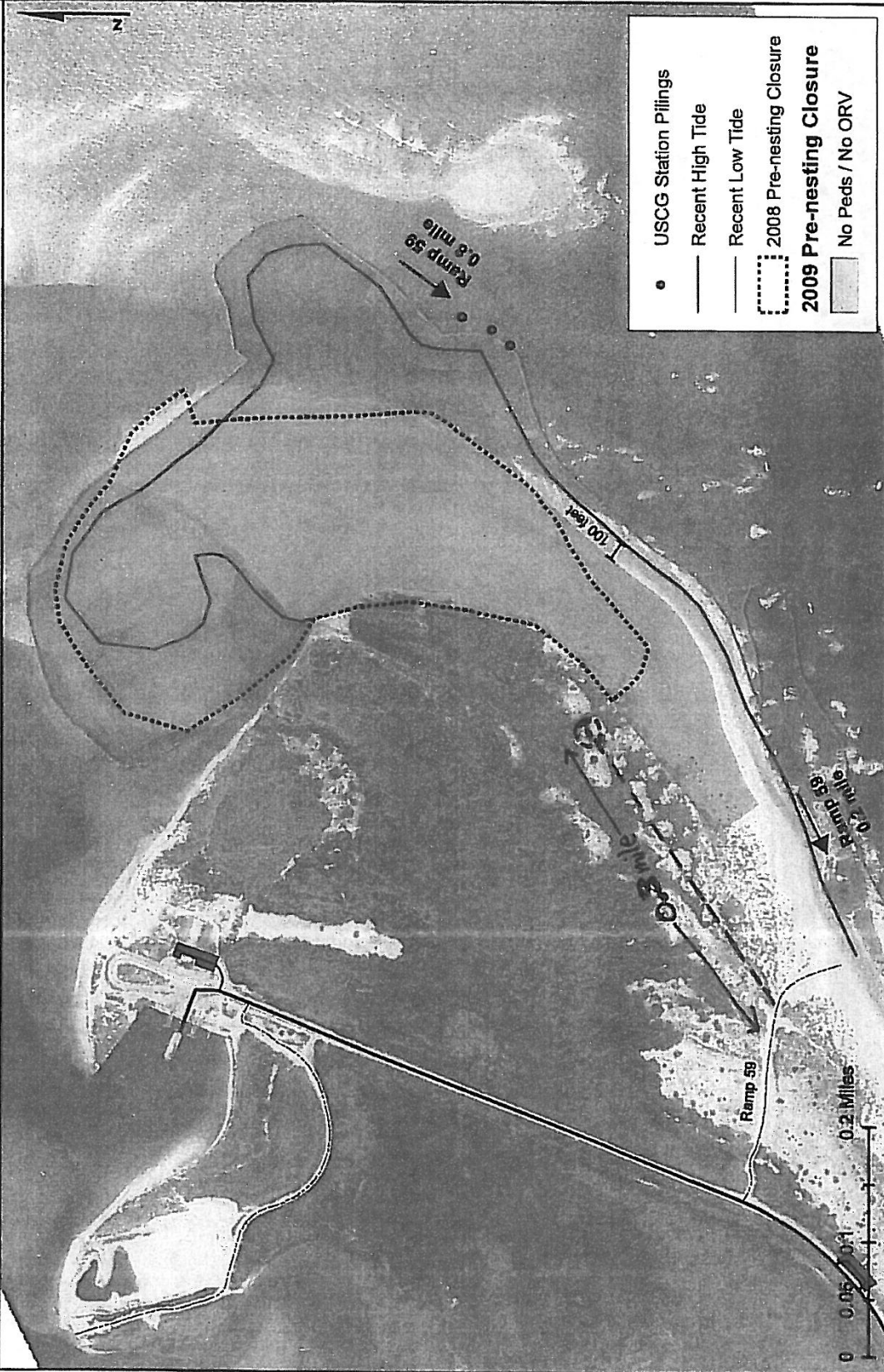
NPS 11/18/08



National Park Service
U.S. Department of the Interior

Cape Hatteras National Seashore
North Carolina

North Ocracoke Interdunal Route - AHF



Produced by CAHA RIM ACZ

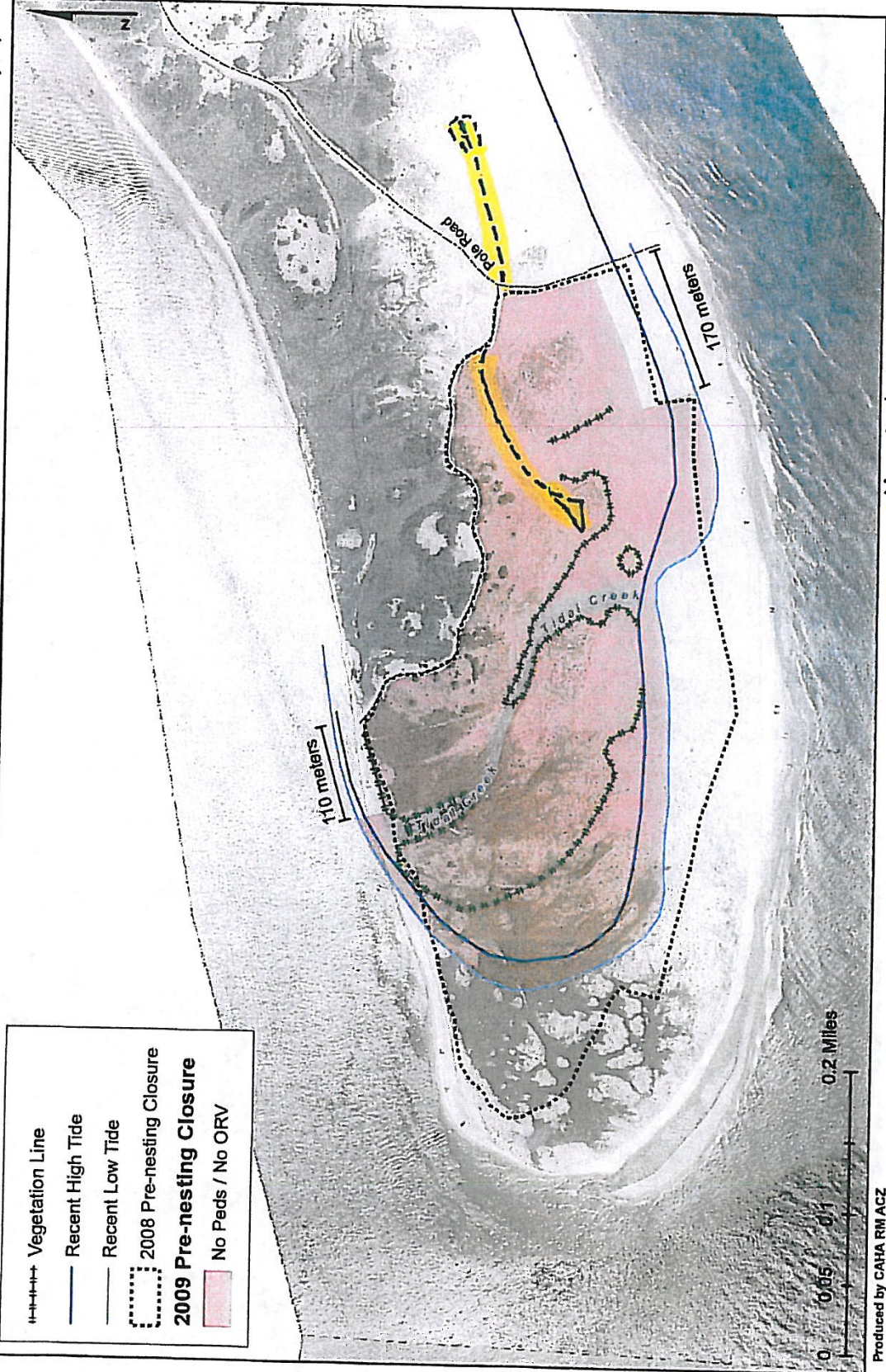
19 February 2009

--- New Interdunal Route

Cape Hatteras National Seashore
North Carolina

National Park Service
U.S. Department of the Interior

Hatteras Inlet Spit ~~XXXXXX~~ Interdunal Route-A1+F



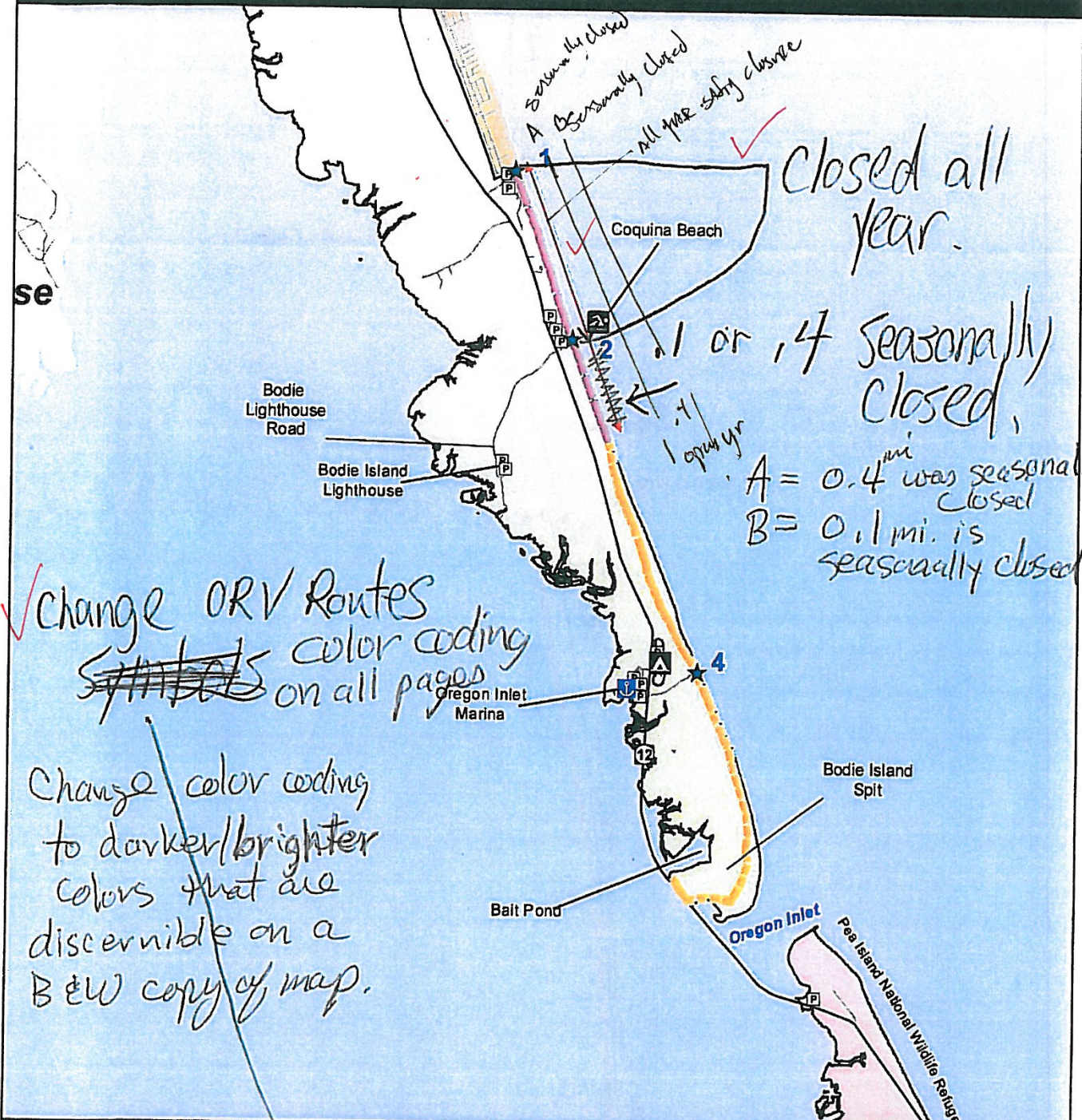
- Vegetation Line
- Recent High Tide
- Recent Low Tide
- ⋯ 2008 Pre-nesting Closure
- 2009 Pre-nesting Closure
- No Peds / No ORV

FROM M. MURRAY 9-4-09

Cape Hatteras National Seashore
North Carolina

ORV Routes and Areas

National Park Service
U.S. Department of the Interior



Legend

- CAHA Boundary
- PINWR Boundary
- Villages
- Boat Ramps
- Campgrounds
- Parking Lots
- Swim Beaches

ORV Ramps

- ★ Oceanside Ramps
- ☆ Soundside Ramps
- US Hwy
- State Hwy
- Other
- - - Ferry Route
- ← - - - Safety Closure

ORV Routes

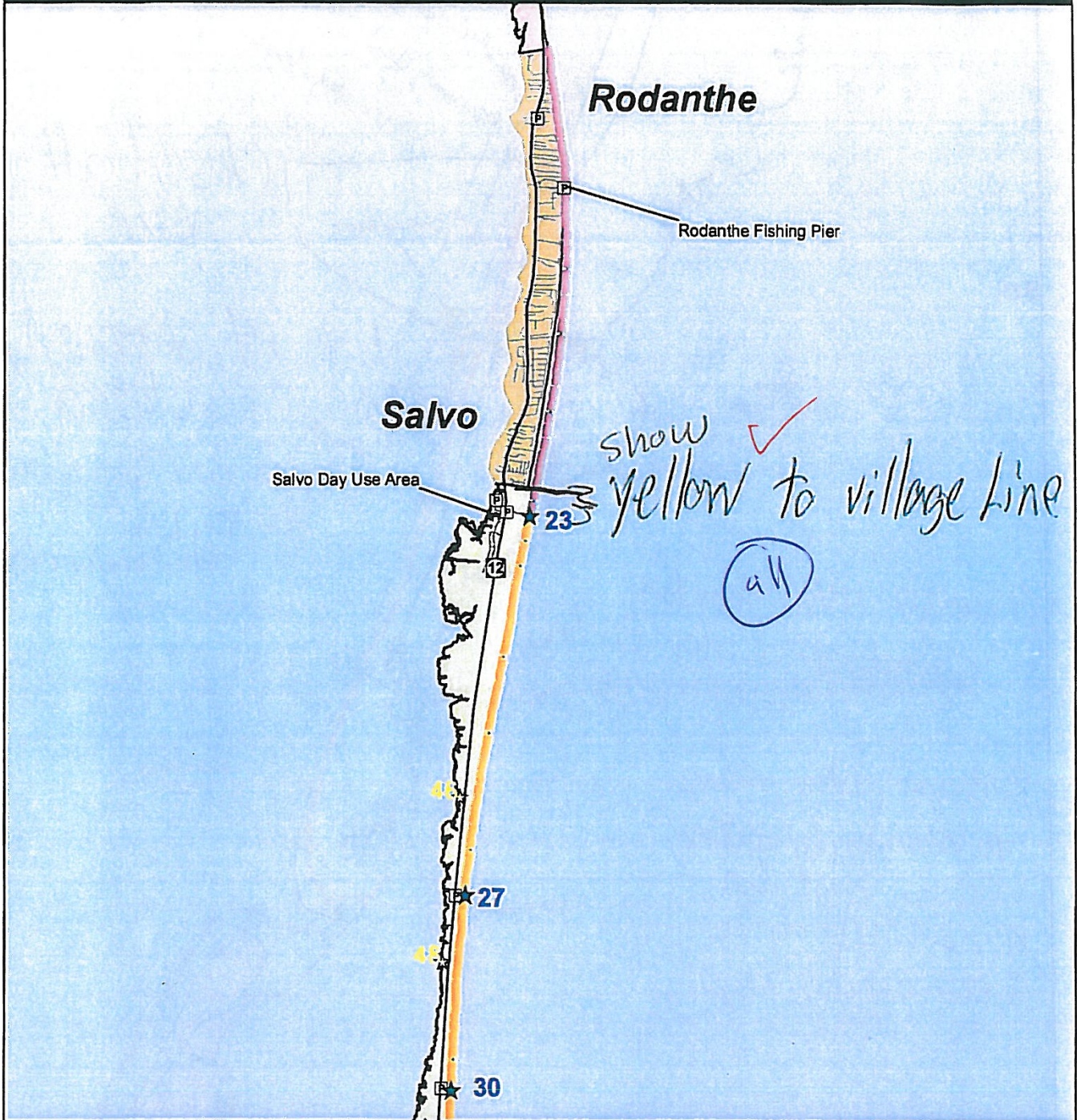
- Open to ORV all year*
- Seasonally open/closed*

*Areas open to ORV are subject to temporary resource or safety closures.

Alternatives A and B
Map 1 of 7

0 0.5 1 Miles

September 2009



Legend

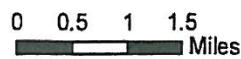
September 2009

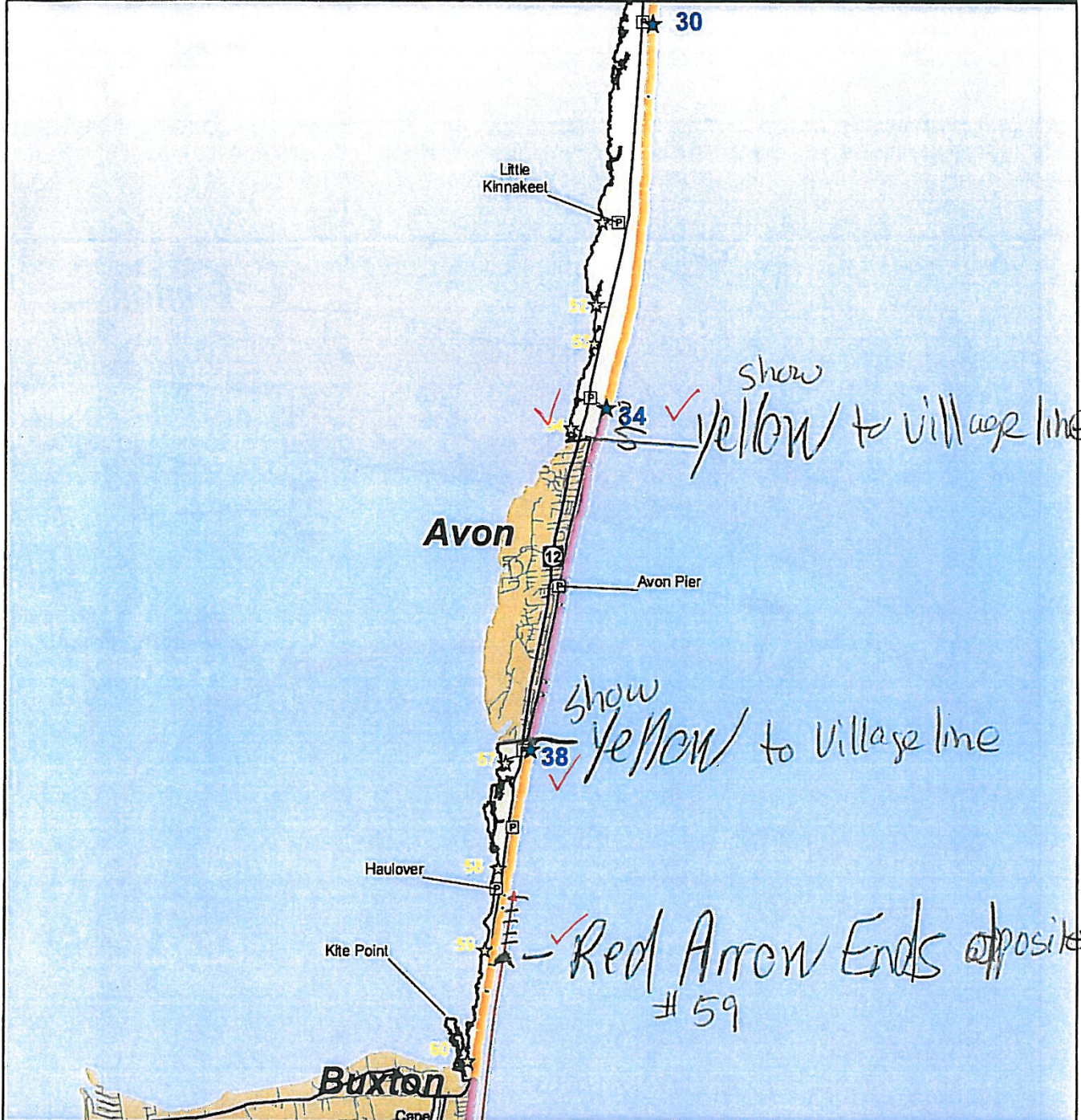
- CAHA Boundary
- PINWR Boundary
- Villages
- Boat Ramps
- Campgrounds
- Parking Lots
- Swim Beaches
- ORV Ramps**
- Oceanside Ramps
- Soundside Ramps
- US Hwy
- State Hwy
- Other
- Ferry Route

- ORV Routes**
- Open to ORV all year*
- Seasonally open/closed*
- *Areas open to ORV are subject to temporary resource or safety closures.

Alternatives A and B

Map 2 of 7





Legend

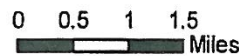
September 2009

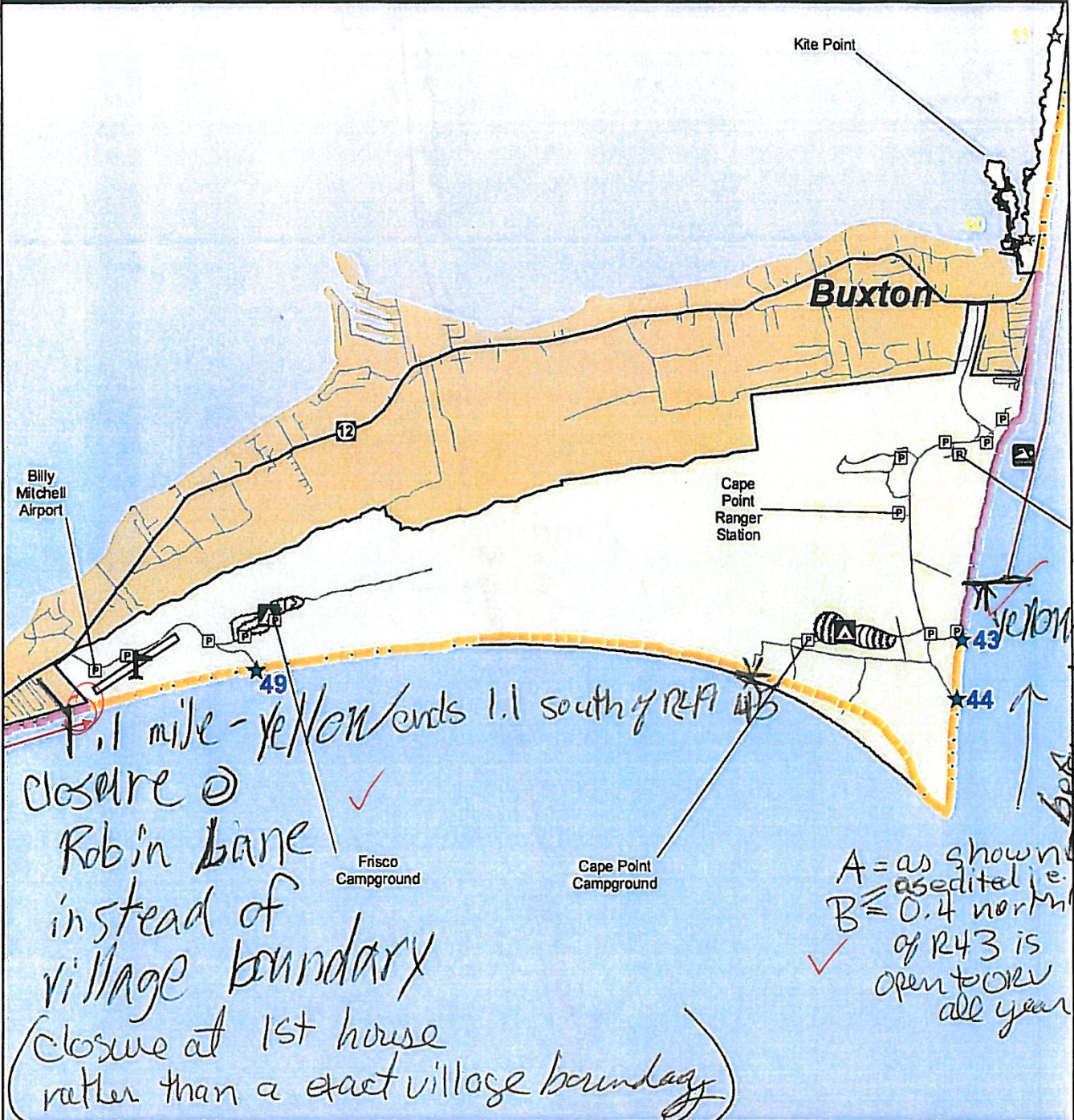
- CAHA Boundary
- PINWR Boundary
- Villages
- Boat Ramps
- Campgrounds
- Parking Lots
- Swim Beaches
- ORV Ramps
- Oceanside Ramps
- Soundside Ramps
- US Hwy
- State Hwy
- Other
- Ferry Route
- Safety Closure

- ORV Routes**
- Open to ORV all year*
 - Seasonally open/closed*
- *Areas open to ORV are subject to temporary resource or safety closures.

Alternatives A and B

Map 3 of 7






Legend

September 2009

- CAHA Boundary
- PINWR Boundary
- Villages
- Boat Ramps
- Campgrounds
- Parking Lots
- Swim Beaches
- ORV Ramps
- Oceanside Ramps
- Soundside Ramps
- US Hwy
- State Hwy
- Other
- Ferry Route
- Safety Closure

- ORV Routes**
- Open to ORV all year*
 - Seasonally open/closed*
- *Areas open to ORV are subject to temporary resource or safety closures.





Legend


September 2009

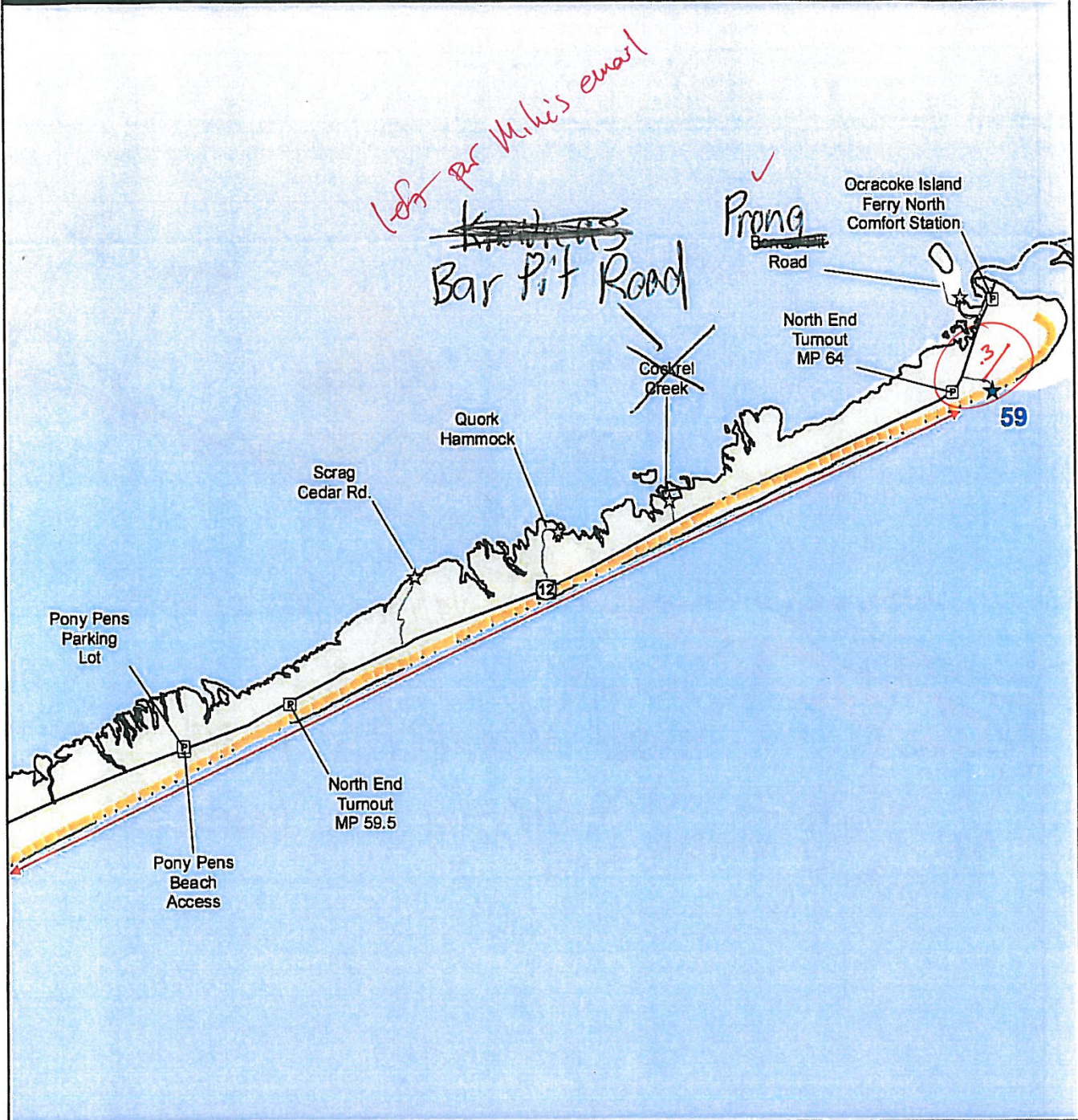
- CAHA Boundary
- PINWR Boundary
- Villages
- ⚓ Boat Ramps
- ⛺ Campgrounds
- P Parking Lots
- 🏖 Swim Beaches
- ★ ORV Ramps
- ☆ Oceanside Ramps
- ☆ Soundside Ramps
- US Hwy
- State Hwy
- Other
- Ferry Route
- ↔ Safety Closure

- ORV Routes**
- ▬▬▬ Open to ORV all year*
 - ▬▬▬ Seasonally open/closed*

*Areas open to ORV are subject to temporary resource or safety closures.

Alternatives A and B
Map 5 of 7





Legend

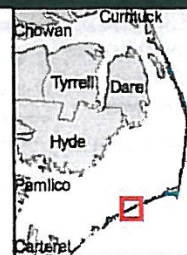
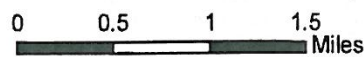
September 2009

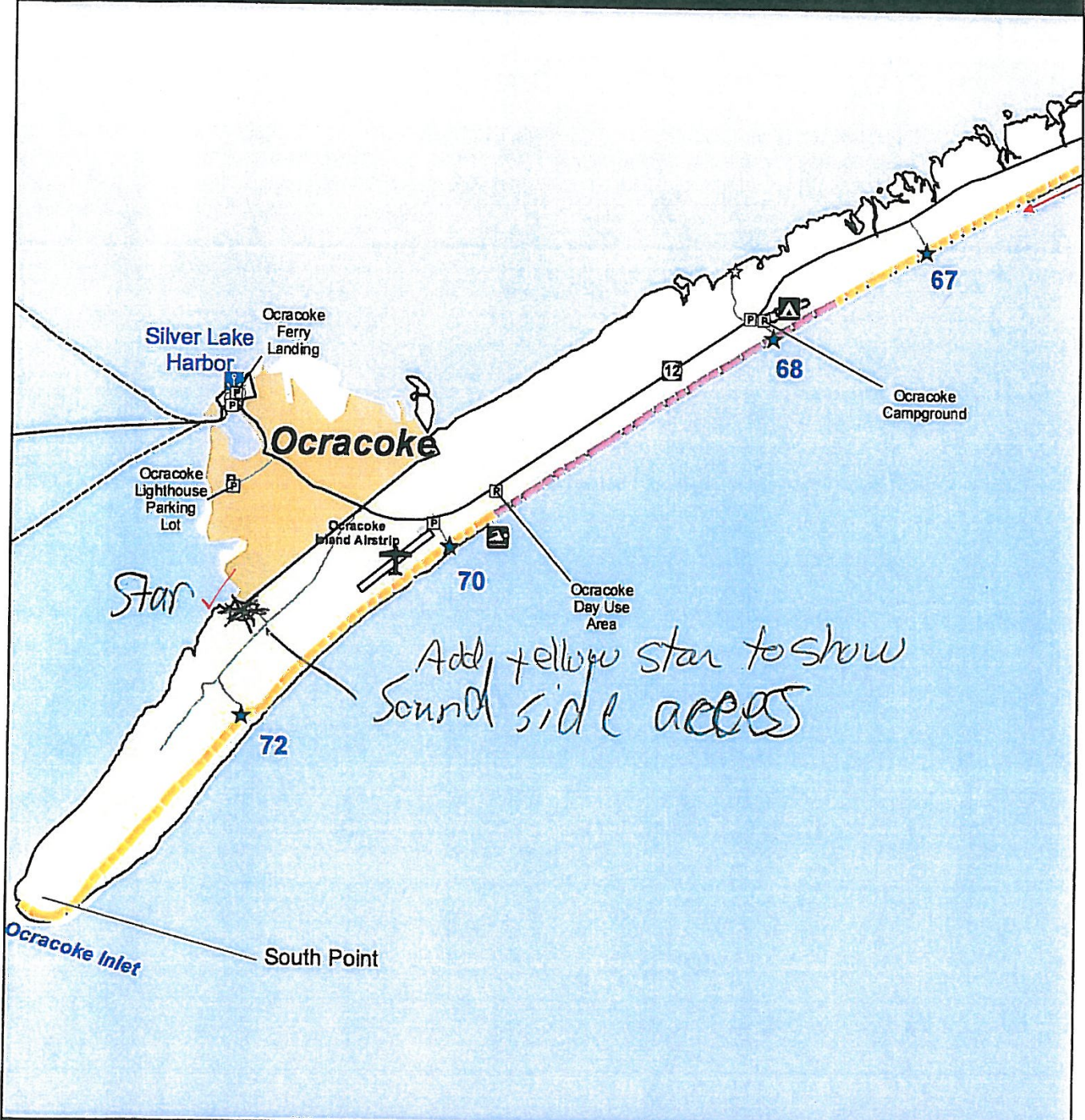
- CAHA Boundary
- PINWR Boundary
- Villages
- Boat Ramps
- Campgrounds
- Parking Lots
- Swim Beaches
- ORV Ramps**
- Oceanside Ramps
- Soundside Ramps
- US Hwy
- State Hwy
- Other
- Ferry Route
- Safety Closure

- ORV Routes**
- Open to ORV all year*
- Seasonally open/closed*

*Areas open to ORV are subject to temporary resource or safety closures.

Alternatives A and B
Map 6 of 7





Legend

September 2009

- CAHA Boundary
- PINWR Boundary
- Villages
- Boat Ramps
- Campgrounds
- Parking Lots
- Swim Beaches
- ORV Ramps
 - ★ Oceanside Ramps
 - ☆ Soundside Ramps
- US Hwy
- State Hwy
- Other
- Ferry Route
- Safety Closure

ORV Routes

- Open to ORV all year*
- Seasonally open/closed*

*Areas open to ORV are subject to temporary resource or safety closures.

Alternatives A and B
Map 7 of 7

