

From: [Paul Stevens](#)
To: [Mike Murray](#)
Cc: [Cyndy Holda](#); [Darrell Echols](#); [Thayer Broili](#)
Subject: Re: Fw: CAHA alts maps
Date: 09/03/2009 12:58 PM
Attachments: [AB.pdf](#)

We'll do.

Paul K. Stevens
Chief Ranger
National Park Service
Outer Banks Group
1401 National Park Drive
Manteo, NC 27954

(252) 473-2111 ext. 119 (office)
(252) 475-8307 (cellular)

▼ [Mike Murray/CAHA/NPS](#)

**Mike
Murray/CAHA/NPS**

09/01/2009 12:11 PM

To: Paul Stevens/CAHA/NPS@NPS
cc: Cyndy Holda/CAHA/NPS@NPS, Darrell
Echols/CAHA/NPS@NPS, Thayer Broili/CAHA/NPS@NPS
Subject: Fw: CAHA alts maps

Paul,

Please have staff review the attached maps to see if it is an accurate depiction of ORV areas, seasonal closures, and safety closures under the Interim Strategy and Consent Decree (which are No Action Alternatives 1 and 2 in the draft ORV plan). Need to be sure that the demarcation line between one type of area and another is precisely located (e.g., the exact location near the village boundary for seasonal closures). Please provide confirmation that the maps are accurate as depicted, or provide a list (or marked up maps that can be scanned) of the corrections needed. Please provide to me by COB Sept 8.

Thanks,

Mike Murray
Superintendent
Cape Hatteras NS/ Wright Brothers NMem/ Ft. Raleigh NHS
(w) 252-473-2111, ext. 148
(c) 252-216-5520
fax 252-473-2595

CONFIDENTIALITY NOTICE

This message is intended exclusively for the individual or entity to

0024037

which it is addressed. This communication may contain information that is proprietary, privileged or confidential or otherwise legally exempt from disclosure.

----- Forwarded by Sandra Hamilton/DENVER/NPS on 09/01/2009 09:43 AM -----

"Wetmore, Doug"
<dwetmore@louisberger.com>

To <Sandra_Hamilton@nps.gov>
cc "Fox, Lori" <lfox@louisberger.com>

08/28/2009 04:20 PM

Subject CAHA alts maps

Hi Sandy.

I've finished the draft of the maps for all alternatives. Please see the attached set of maps for the no-action alternatives and let me know what you think.

Thanks, and have a nice weekend.

~Doug

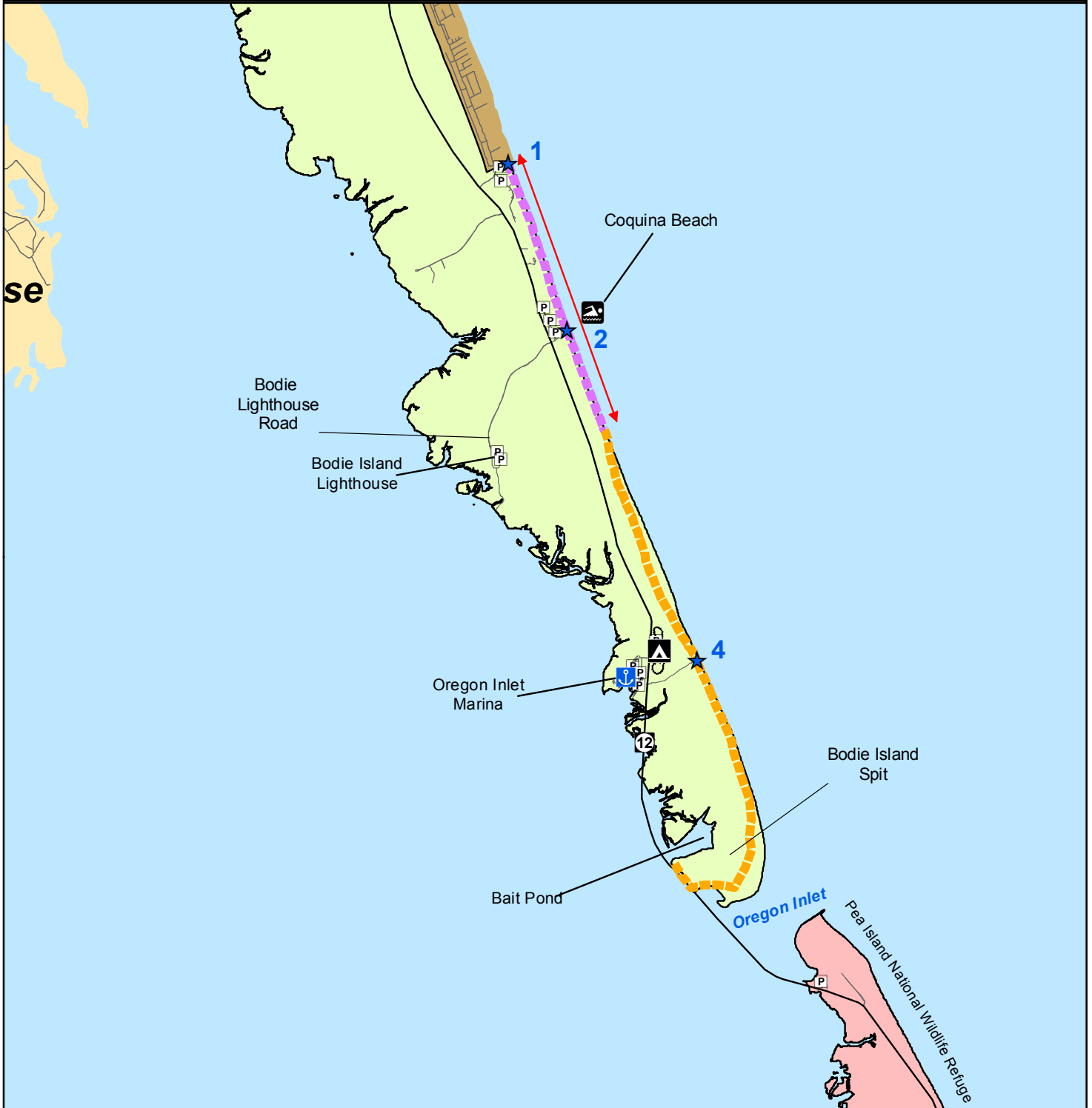
Doug Wetmore
Environmental Planner

Direct 303-985-6611
Mobile 303-905-6128
Fax 303-984-4942

The Louis Berger Group, Inc. | 12596 West Bayaud Ave | Suite 201 | Lakewood, CO 80228 | www.louisberger.com

This message, including any attachments hereto, may contain privileged and/or confidential information and is intended solely for the attention and use of the intended addressee(s). If you are not the intended addressee, you may neither use, copy, nor deliver to anyone this message or any of its attachments. In such case, you should immediately destroy this message and its attachments and kindly notify the sender by reply mail. Unless made by a person with actual authority conferred by The Louis Berger Group, Inc., (Berger) the information and statements herein do not constitute a binding commitment or warranty by Berger. Berger assumes no responsibility for any misperceptions, errors or misunderstandings. You are urged to verify any information that is confusing and report any errors/concerns to us in writing.





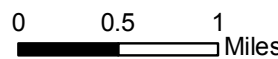
Legend

- CAHA Boundary
- PINWR Boundary
- Villages
- Boat Ramps
- Campgrounds
- Parking Lots
- Swim Beaches
- ORV Ramps**
- Oceanside Ramps
- Soundside Ramps
- US Hwy
- State Hwy
- Other
- Ferry Route
- Safety Closure

- ORV Routes**
- Open to ORV all year*
- Seasonally open/closed*
- *Areas open to ORV are subject to temporary resource or safety closures.

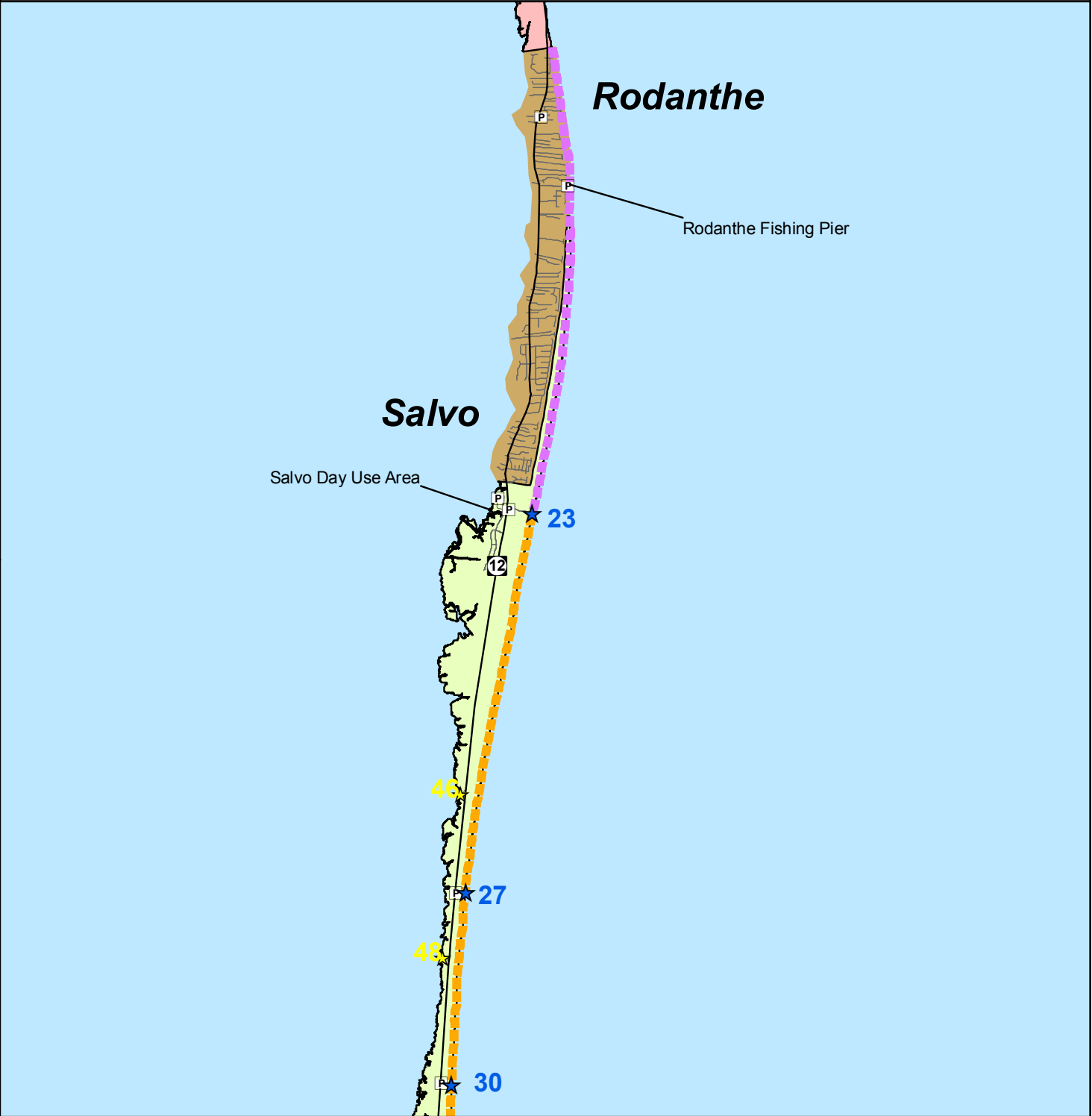
Alternatives A and B

Map 1 of 7



September 2009





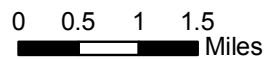
Legend

- CAHA Boundary
- PINWR Boundary
- Villages
- Boat Ramps
- Campgrounds
- Parking Lots
- Swim Beaches
- ORV Ramps**
- Oceanside Ramps
- Soundside Ramps
- US Hwy
- State Hwy
- Other
- Ferry Route

- ORV Routes**
- Open to ORV all year*
- Seasonally open/closed*
- *Areas open to ORV are subject to temporary resource or safety closures.

Alternatives A and B

Map 2 of 7



September 2009





Legend

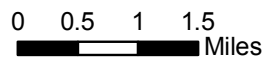
- CAHA Boundary
- PINWR Boundary
- Villages
- Boat Ramps
- Campgrounds
- Parking Lots
- Swim Beaches
- ORV Ramps**
Oceanside Ramps
- Soundside Ramps
- US Hwy
- State Hwy
- Other
- Ferry Route
- Safety Closure

- ORV Routes**
Open to ORV all year*
- Seasonally open/closed*

*Areas open to ORV are subject to temporary resource or safety closures.

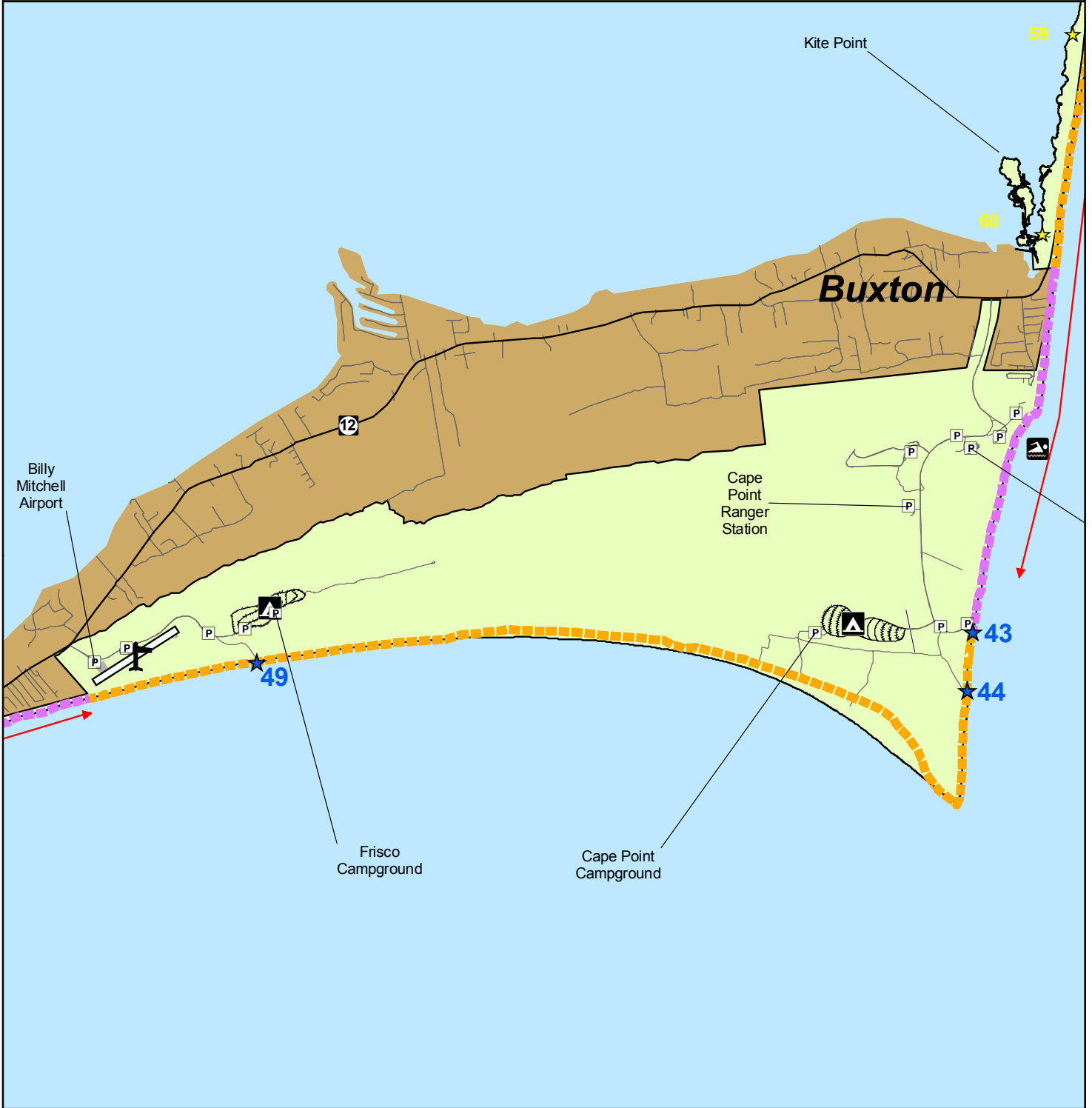
Alternatives A and B

Map 3 of 7



September 2009





Legend

- CAHA Boundary
- PINWR Boundary
- Villages
- Boat Ramps
- Campgrounds
- Parking Lots
- Swim Beaches
- Oceanside Ramps
- Soundside Ramps
- US Hwy
- State Hwy
- Other
- Ferry Route
- Safety Closure

ORV Ramps

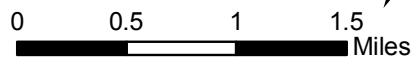
ORV Routes

- Open to ORV all year*
- Seasonally open/closed*

*Areas open to ORV are subject to temporary resource or safety closures.

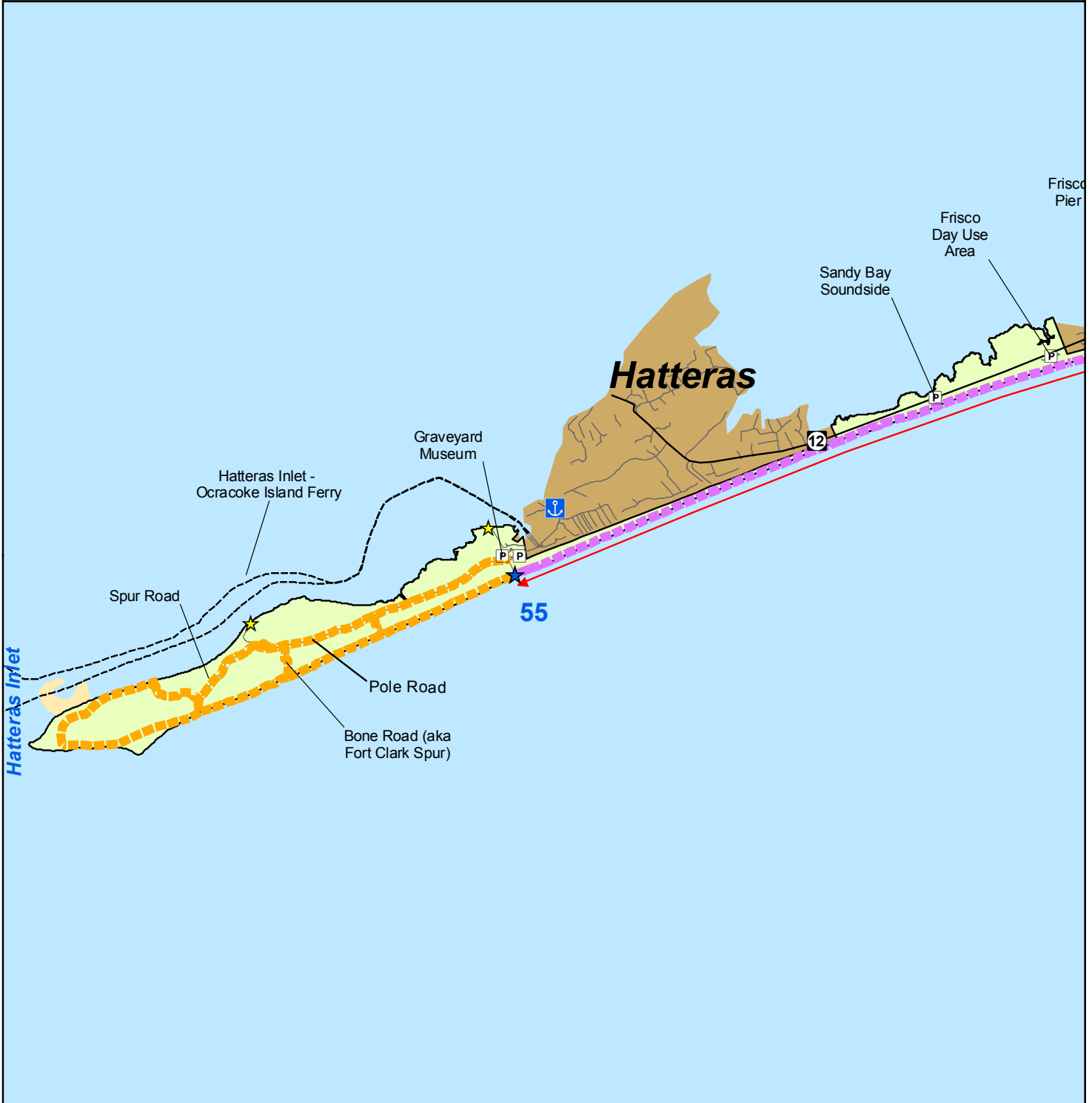
Alternatives A and B

Map 4 of 7



September 2009





Legend

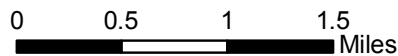
- CAHA Boundary
- PINWR Boundary
- Villages
- Boat Ramps
- Campgrounds
- Parking Lots
- Swim Beaches
- ORV Ramps**
- Oceanside Ramps
- Soundside Ramps
- US Hwy
- State Hwy
- Other
- Ferry Route
- Safety Closure

- ORV Routes**
- Open to ORV all year*
- Seasonally open/closed*

*Areas open to ORV are subject to temporary resource or safety closures.

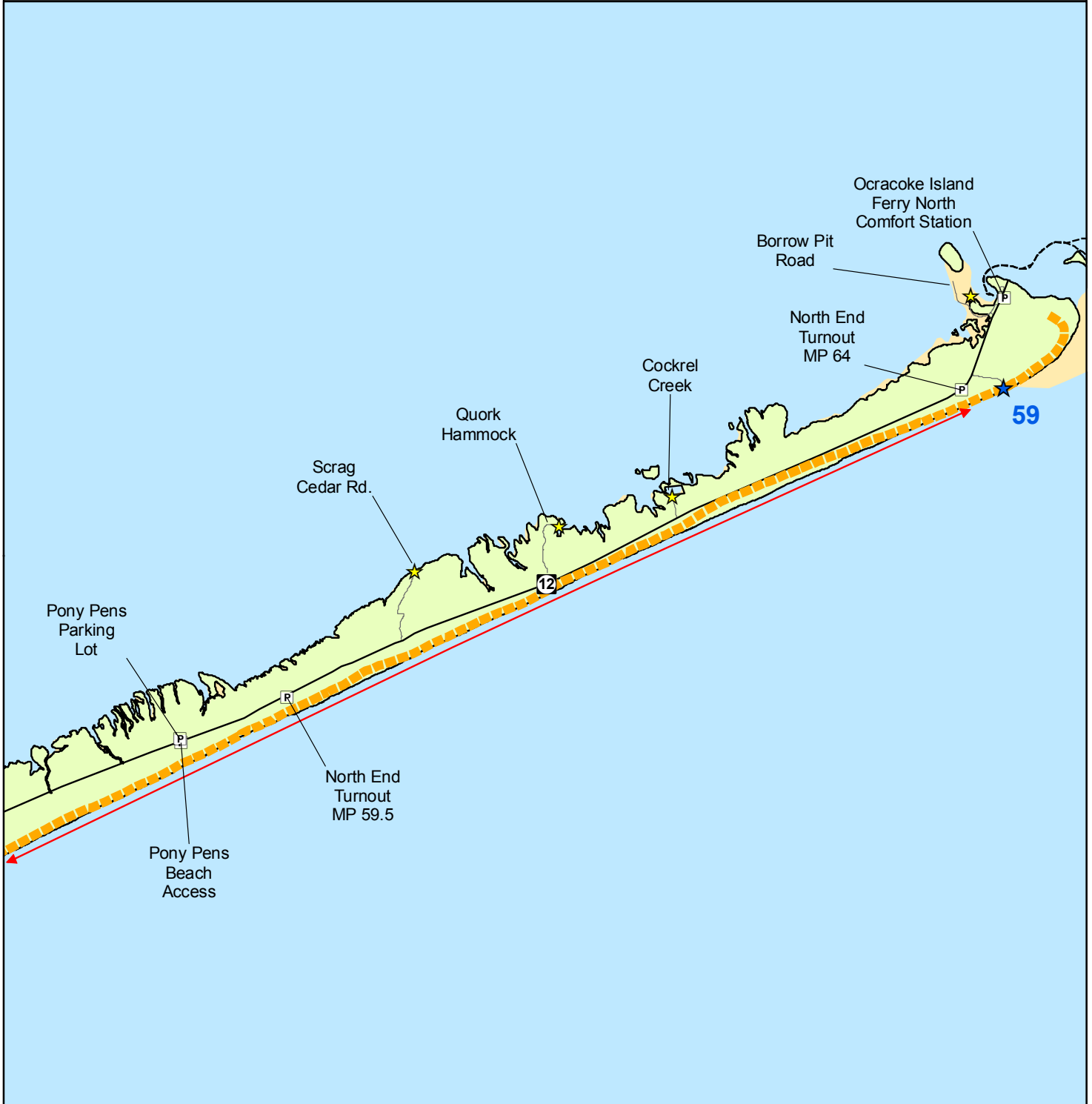
Alternatives A and B

Map 5 of 7



September 2009





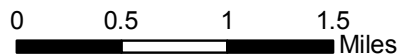
Legend

- CAHA Boundary
- PINWR Boundary
- Villages
- Boat Ramps
- Campgrounds
- Parking Lots
- Swim Beaches
- ORV Ramps**
- Oceanside Ramps
- Soundside Ramps
- US Hwy
- State Hwy
- Other
- Ferry Route
- Safety Closure

- ORV Routes**
- Open to ORV all year*
- Seasonally open/closed*

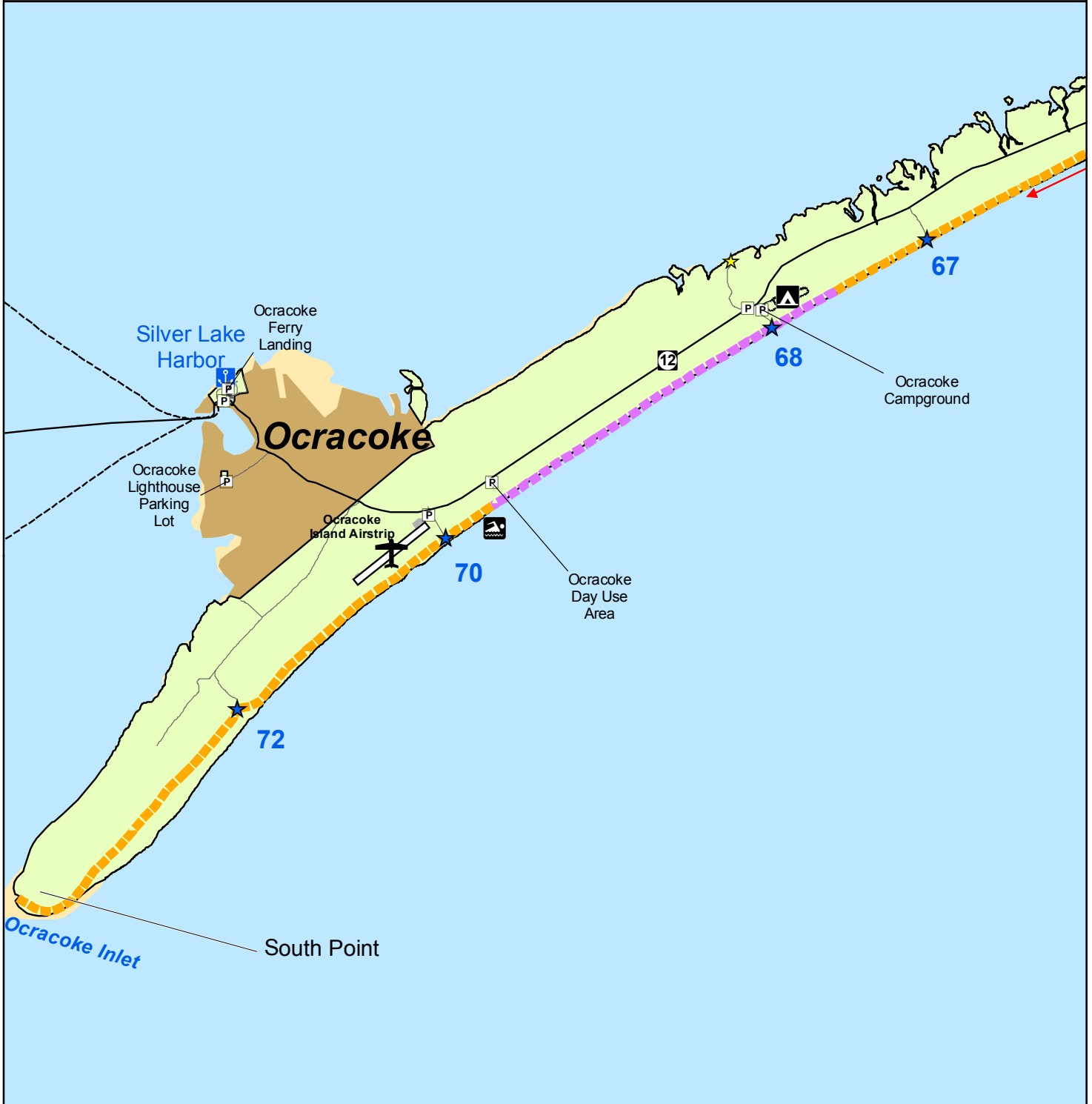
*Areas open to ORV are subject to temporary resource or safety closures.

Alternatives A and B
Map 6 of 7



September 2009





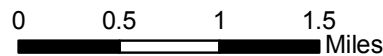
Legend

- CAHA Boundary
- PINWR Boundary
- Villages
- Boat Ramps
- Campgrounds
- Parking Lots
- Swim Beaches
- ORV Ramps**
Oceanside Ramps
- Soundside Ramps
- US Hwy
- State Hwy
- Other
- Ferry Route
- Safety Closure

- ORV Routes**
Open to ORV all year*
- Seasonally open/closed*

*Areas open to ORV are subject to temporary resource or safety closures.

Alternatives A and B
Map 7 of 7



September 2009

