



"Wetmore, Doug"
<dwetmore@louisberger.com
>
10/14/2009 04:52 PM

To <Sandra_Hamilton@nps.gov>
cc "Fox, Lori" <lfox@louisberger.com>
bcc
Subject FW: Additional Meeting Materials for CAHA Roundtable

Hi Sandy.

Lori sent this but it bounced back. I'm re-sending in two parts.

Doug Wetmore
Environmental Planner

Direct 303-985-6611
Mobile 303-905-6128
Fax 303-984-4942

The Louis Berger Group, Inc. | 12596 West Bayaud Ave | Suite 201 | Lakewood, CO 80228 | www.louisberger.com

This message, including any attachments hereto, may contain privileged and/or confidential information and is intended solely for the attention and use of the intended addressee(s). If you are not the intended addressee, you may neither use, copy, nor deliver to anyone this message or any of its attachments. In such case, you should immediately destroy this message and its attachments and kindly notify the sender by reply mail. Unless made by a person with actual authority conferred by The Louis Berger Group, Inc., (Berger) the information and statements herein do not constitute a binding commitment or warranty by Berger. Berger assumes no responsibility for any misperceptions, errors or misunderstandings. You are urged to verify any information that is confusing and report any errors/concerns to us in writing.

From: Fox, Lori
Sent: Wednesday, October 14, 2009 4:22 PM
To: Sandra_Hamilton@nps.gov
Cc: Otto, Dana; Van Dyke, Nancy; Wetmore, Doug; Juanita Barboa
Subject: Additional Meeting Materials for CAHA Roundtable

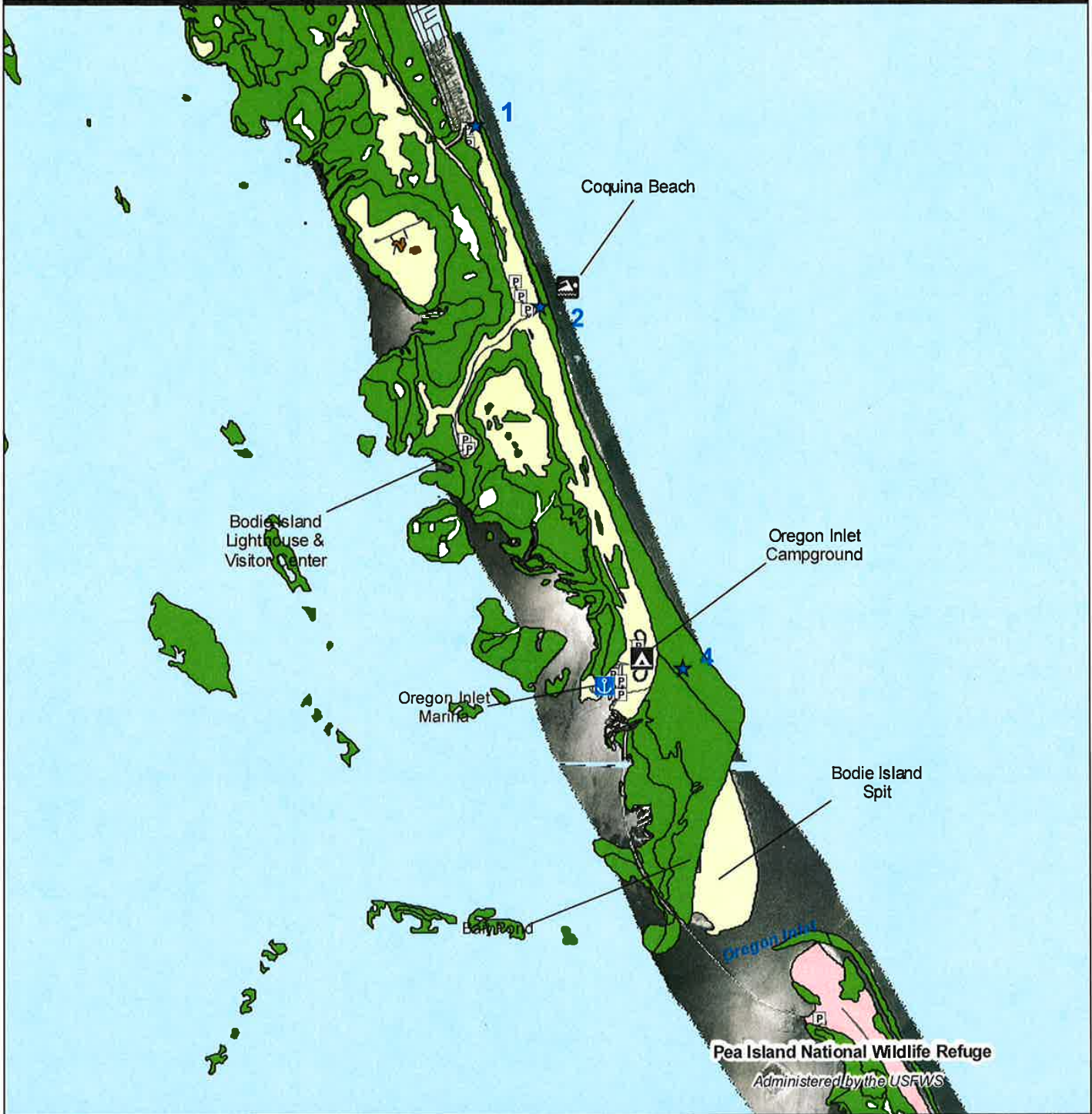
Hi Sandy,

Attached are two things I wanted to run by you for the roundtable:

1. List of photos for document for park to approve, as well as a sample wetlands map to see if we think this is a useful illustration in the document
2. Displays for how alts meet the objectives (will fold into the larger discussion of choosing a preferred, but is only a piece of that discussion)

Let me know what you think and if you have any comments. Tomorrow we hope to provide you with the 101 B write up and that should do it for materials. Together we have:

1. Agenda – already provided
2. Alternatives matrix – already provided
3. List of issues to discuss – already provided
4. List of proposed photos/figures – attached
5. Displays for How Alts meet objectives –attached



Legend

September 2009

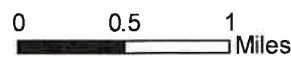
- CAHA Boundary
- PINVR Boundary
- Villages
- Boat Ramps
- Campgrounds
- Parking Lots
- Swim Beaches
- ORV Ramps**
- Oceanside Ramps
- Soundside Ramps
- US Hwy
- State Hwy
- Other
- Ferry Route

Oregon Inlet wetlands































- WETLAND_TY**
- Estuarine and Marine Wetland
 - Freshwater Emergent Wetland

*Areas open to ORV are subject to temporary resource or safety closures.

Alternative D
Map 1 of 7



How Alternatives Meet Objectives

Objectives in Taking Action	Alternative A: No Action Continuation of Existing Management	Alternative B: No Action Continuation of the Consent Decree	Alternative C: Seasonal Management	Alternative D: Increased Predictability/ Simplified Management	Alternative E: Variable Access/ Maximum Management	Alternative F: Advisory Committee Input
Management Methodology						
Identify criteria to designate ORV routes and areas.	1 2 3 4 	1 2 3 4 	1 2 3 4 	1 2 3 4 	1 2 3 4 	1 2 3 4 
Establish ORV management practices and procedures that have the ability to adapt in response to changes in the Seashore's dynamic physical and biological environment.	1 2 3 4 	1 2 3 4 	1 2 3 4 	1 2 3 4 	1 2 3 4 	1 2 3 4 
Establish a civic engagement component for ORV management.	1 2 3 4 	1 2 3 4 	1 2 3 4 	1 2 3 4 	1 2 3 4 	1 2 3 4 
Establish procedures for prompt and efficient public notification of beach access status including any temporary ORV use restrictions for such things as ramp maintenance, resource and public safety closures, storm events, etc.	1 2 3 4 	1 2 3 4 	1 2 3 4 	1 2 3 4 	1 2 3 4 	1 2 3 4 
Build stewardship through public awareness and understanding of NPS resource management and visitor use policies and responsibilities as they pertain to the Seashore and ORV management.	1 2 3 4 	1 2 3 4 	1 2 3 4 	1 2 3 4 	1 2 3 4 	1 2 3 4 

Degree to which each alternative meets each objective:

1 – to some degree 2 – to a moderate degree 3 – to a large degree 4 – Fully meets objective

How Alternatives Meet Objectives

Objectives in Taking Action	Alternative A: No Action Continuation of Existing Management	Alternative B: No Action Continuation of the Consent Decree	Alternative C: Seasonal Management	Alternative D: Increased Predictability/ Simplified Management	Alternative E: Variable Access/ Maximum Management	Alternative F: Advisory Committee Input
Natural Physical Resources						
Minimize impacts from ORV use to soils and topographic features, for example, dunes, ocean beach, wetlands, tidal flats, and other features.	1 2 3 4 ↔	1 2 3 4 ↔	1 2 3 4 ↔	1 2 3 4 ↔	1 2 3 4 ↔	1 2 3 4 ↔
Threatened, Endangered, and Other Protected Species						
Provide protection for threatened, endangered, and other protected species (e.g., state-listed species) and their habitats, and minimize impacts related to ORV and other uses as required by laws and policies, such as the Endangered Species Act, the MBTA, and NPS laws and management policies.	1 2 3 4 ↔	1 2 3 4 ↔	1 2 3 4 ↔	1 2 3 4 ↔	1 2 3 4 ↔	1 2 3 4 ↔
Vegetation						
Minimize impacts to native plant species related to ORV use	1 2 3 4 ↔	1 2 3 4 ↔	1 2 3 4 ↔	1 2 3 4 ↔	1 2 3 4 ↔	1 2 3 4 ↔
Other Wildlife and Wildlife Habitat						
Minimize impacts to wildlife species and their habitats related to ORV use.	1 2 3 4 ↔	1 2 3 4 ↔	1 2 3 4 ↔	1 2 3 4 ↔	1 2 3 4 ↔	1 2 3 4 ↔

Degree to which each alternative meets each objective:

1 – to some degree 2 – to a moderate degree 3 – to a large degree 4 – Fully meets objective



















How Alternatives Meet Objectives

Objectives in Taking Action	Alternative A: No Action Continuation of Existing Management	Alternative B: No Action Continuation of the Consent Decree	Alternative C: Seasonal Management	Alternative D: Increased Predictability/ Simplified Management	Alternative E: Variable Access/ Maximum Management	Alternative F: Advisory Committee Input
Cultural Resources						
Protect cultural resources, such as shipwrecks, archeological sites, and cultural landscapes, from impacts related to ORV use.	1 2 3 4 	1 2 3 4 	1 2 3 4 	1 2 3 4 	1 2 3 4 	1 2 3 4
Visitor Use and Experience						
Ensure that ORV operators are informed about the rules and regulations regarding ORV use at the Seashore.	1 2 3 4 	1 2 3 4 	1 2 3 4 	1 2 3 4 	1 2 3 4 	1 2 3 4
Visitor Safety						
Ensure that ORV management promotes the safety of all visitors.	1 2 3 4 	1 2 3 4 	1 2 3 4 	1 2 3 4 	1 2 3 4 	1 2 3 4

Degree to which each alternative meets each objective:

1 – to some degree 2 – to a moderate degree 3 – to a large degree 4 – Fully meets objective

How Alternatives Meet Objectives

Objectives in Taking Action	Alternative A: No Action Continuation of Existing Management	Alternative B: No Action Continuation of the Consent Decree	Alternative C: Seasonal Management	Alternative D: Increased Predictability/Simplified Management	Alternative E: Variable Access/Maximum Management	Alternative F: Advisory Committee Input
Park Operations						
Identify operational needs and costs to fully implement an ORV management plan.	1 2 3 4 	1 2 3 4 	1 2 3 4 	1 2 3 4 	1 2 3 4 	1 2 3 4 
Identify potential sources of funding necessary to implement an ORV management plan.	1 2 3 4 	1 2 3 4 	1 2 3 4 	1 2 3 4 	1 2 3 4 	1 2 3 4 
Provide consistent guidelines, according to site conditions, for ORV routes, ramps, and signage.	1 2 3 4 	1 2 3 4 	1 2 3 4 	1 2 3 4 	1 2 3 4 	1 2 3 4 

Degree to which each alternative meets each objective:

1 – to some degree 2 – to a moderate degree 3 – to a large degree 4 – Fully meets objective