

From: [Mike Murray](#)
To: [Sandra Hamilton](#)
Cc: doug_wetmore@nps.gov; [Fox, Lori](#); [Van Dyke, Nancy](#); [Byron, Rebecca](#); Sandra_Hamilton@nps.gov; [Thayer Broili](#); [Paul Stevens](#)
Subject: Maps 5-7
Date: 06/28/2010 01:48 PM
Attachments: [F-5.mbm.pdf](#)
[F-6.mbm.pdf](#)
[F-7.mbm.pdf](#)
[F-Hatteras Inlet.mbm.pdf](#)

Sandy,

See attached maps with edits. Once the maps have been updated to incorporate the changes indicated, it would be helpful to re-calculate the mileages. We included a close-up map for Hatteras Inlet to help illustrate the Map 5 edits. There are two items (parking at Barrow Pit Road and relocation of new ramp near Scrag Cedar Road) on Map 6 that we are waiting to confirm with Kenny (who is on leave today). Will send you an email to either: 1) Confirm Map 6 is okay as edited; or 2) Will send a revised edited version of Map 6 (based on Kenny's input).

   
F-5.mbm.pdf F-Hatteras Inlet.mbm.pdf F-6.mbm.pdf F-7.mbm.pdf

Thanks,

Mike Murray
Superintendent
Cape Hatteras NS/ Wright Brothers NMem/ Ft. Raleigh NHS
(w) 252-473-2111, ext. 148
(c) 252-216-5520
fax 252-473-2595

CONFIDENTIALITY NOTICE

This message is intended exclusively for the individual or entity to which it is addressed. This communication may contain information that is proprietary, privileged or confidential or otherwise legally exempt from disclosure.

From: [Mike Murray](#)
To: [Sandra Hamilton](#)
Cc: doug_wetmore@nps.gov; [Fox, Lori](#); [Van Dyke, Nancy](#); [Paul Stevens](#); [Byron, Rebecca](#); [Thayer Broili](#)
Subject: Re: Maps 5-7
Date: 06/29/2010 12:05 PM
Attachments: [F-6.mbm.pdf](#)

Kenny Ballance has revised Map 6 (attached) and the comments about "add parking at Barrow Pit Road" and location of new ramp near Scrag Cedar Road are okay as shown. No further revision needed

Mike Murray
Superintendent
Cape Hatteras NS/ Wright Brothers NMem/ Ft. Raleigh NHS
(w) 252-473-2111, ext. 148
(c) 252-216-5520
fax 252-473-2595

CONFIDENTIALITY NOTICE

This message is intended exclusively for the individual or entity to which it is addressed. This communication may contain information that is proprietary, privileged or confidential or otherwise legally exempt from disclosure.

▼ [Mike Murray/CAHA/NPS](#)

Mike
Murray/CAHA/NPS

06/28/2010 03:47 PM

To Sandra Hamilton/DENVER/NPS@NPS
cc doug_wetmore@nps.gov, "Fox, Lori" <lfox@louisberger.com>, "Van Dyke, Nancy" <nvandyke@louisberger.com>, "Byron, Rebecca" <rbyron@louisberger.com>, Sandra_Hamilton@nps.gov, Thayer Broili/CAHA/NPS@NPS, Paul Stevens/CAHA/NPS@NPS
Subject Maps 5-7

Sandy,

See attached maps with edits. Once the maps have been updated to incorporate the changes indicated, it would be helpful to re-calculate the mileages. We included a close-up map for Hatteras Inlet to help illustrate the Map 5 edits. There are two items (parking at Barrow Pit Road and relocation of new ramp near Scrag Cedar Road) on Map 6 that we are waiting to confirm with Kenny (who is on leave today). Will send you an email to either: 1) Confirm Map 6 is okay as edited; or 2) Will send a revised edited version of Map 6 (based on Kenny's input).

[attachment "F-5.mbm.pdf" deleted by Mike Murray/CAHA/NPS] [attachment "F-

Hatteras Inlet.mbm.pdf" deleted by Mike Murray/CAHA/NPS]

[attachment "F-7.mbm.pdf" deleted by Mike Murray/CAHA/NPS]



F-6.mbm.pdf

Thanks,

Mike Murray
Superintendent
Cape Hatteras NS/ Wright Brothers NMem/ Ft. Raleigh NHS
(w) 252-473-2111, ext. 148
(c) 252-216-5520
fax 252-473-2595

CONFIDENTIALITY NOTICE

This message is intended exclusively for the individual or entity to which it is addressed. This communication may contain information that is proprietary, privileged or confidential or otherwise legally exempt from disclosure.

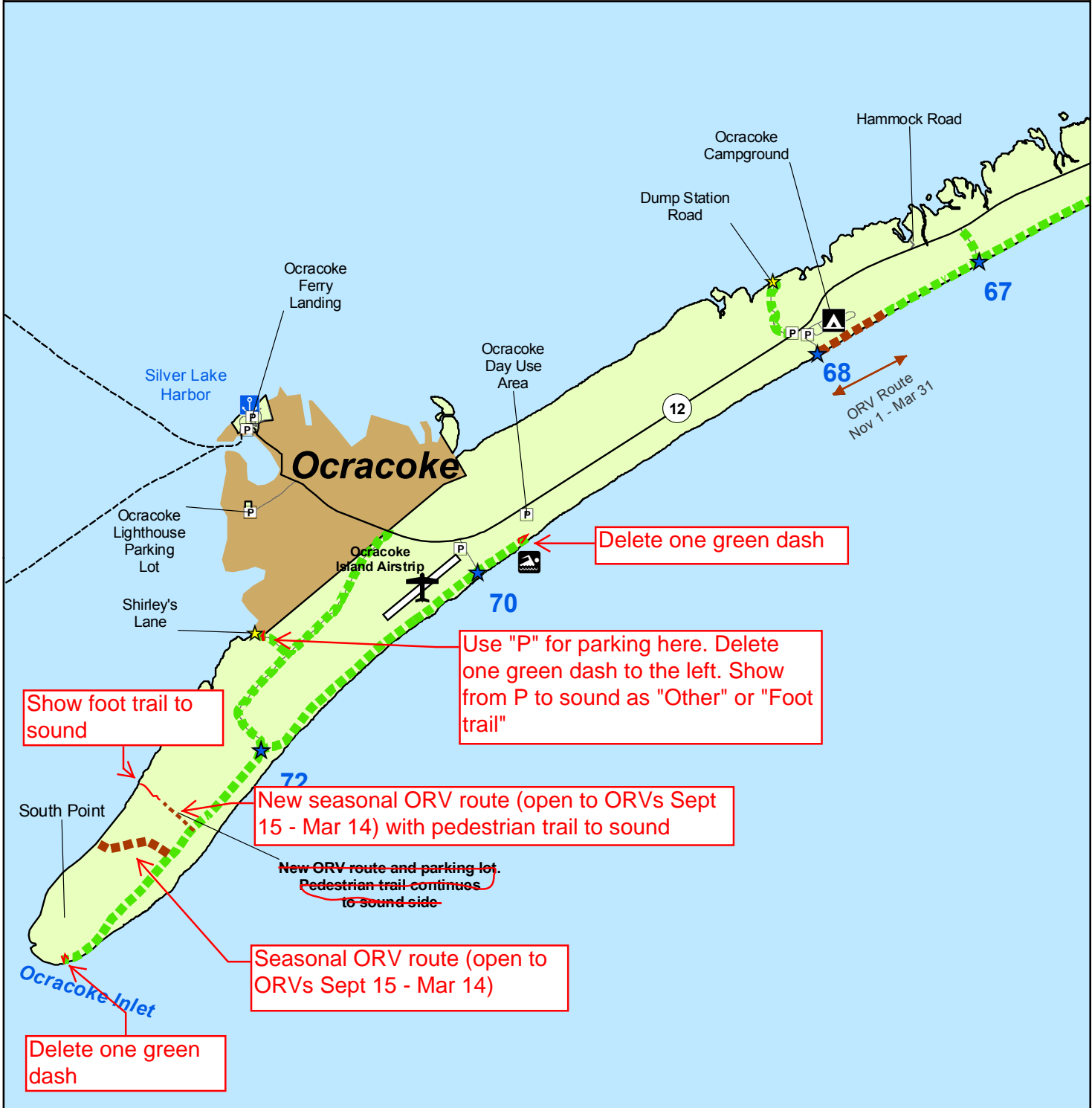


2010 Hatteras Inlet ~~Pre-nesting Closure As Installed~~

ORV Route for Draft Selected Alternative

- ★ 2009 PIPL Nests
- ☆ 2009 AMOY Nests
- Recent Low Tide
- Recent, High
- - - Pre-nest Closures 09
- Closed to All Entry



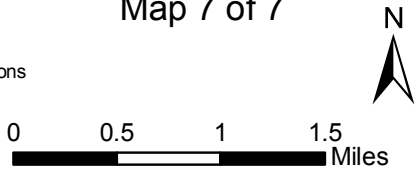


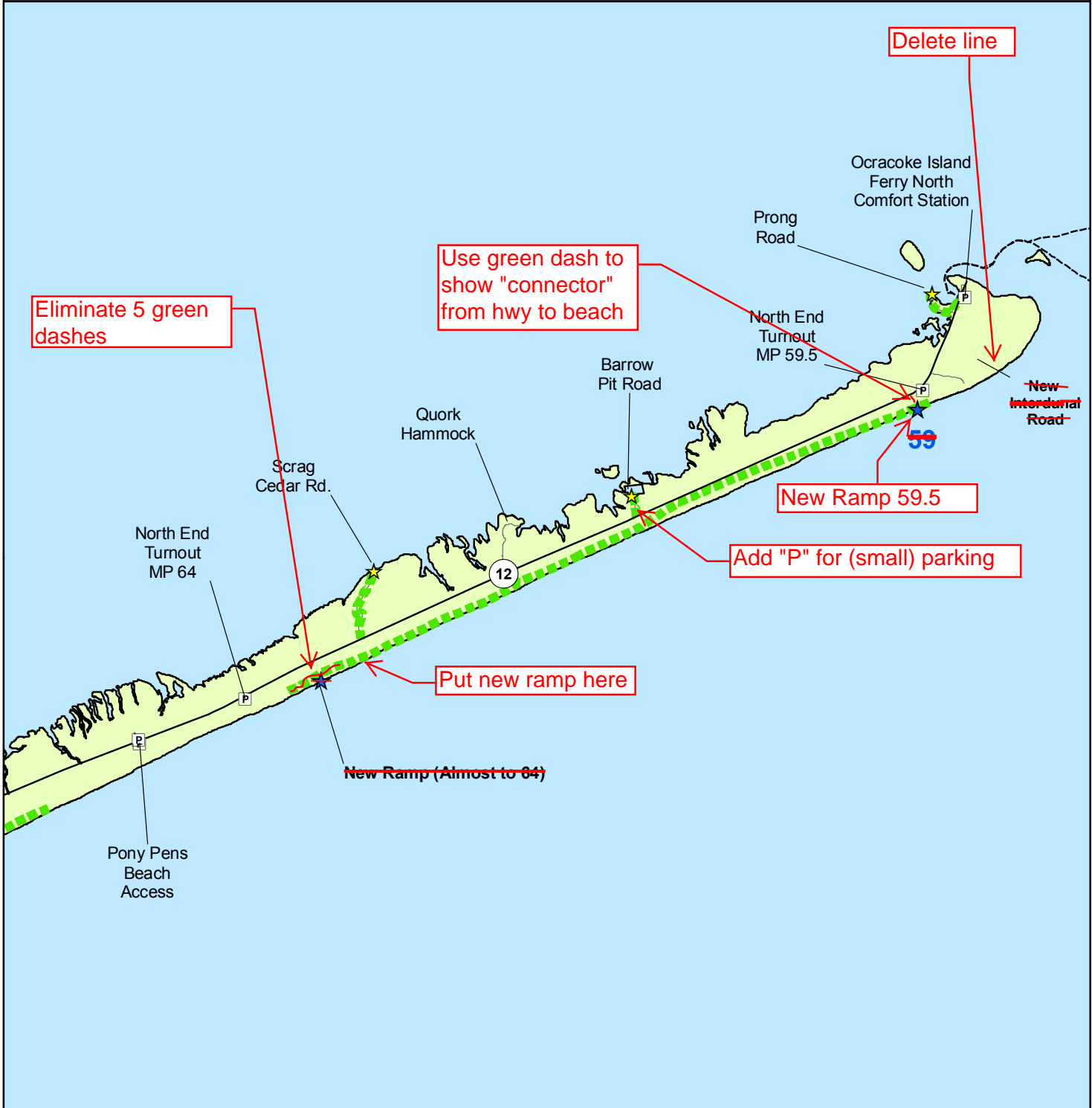
Legend

- CAHA Boundary
- PINWR Boundary
- Villages
- Boat Ramps
- Campgrounds
- Parking Lots
- Swim Beaches
- ORV Ramps**
- Oceanside Ramps
- Soundside Ramps
- US Hwy
- State Hwy
- Other
- Ferry Route

- ORV Routes**
 - Open to ORV all year
 - Seasonally open/closed
 - ORV Year Round w/restrictions
- *Areas open to ORV are subject to temporary resource or safety closures.

Alternative F
Map 7 of 7





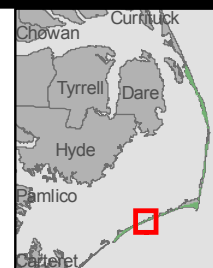

Legend

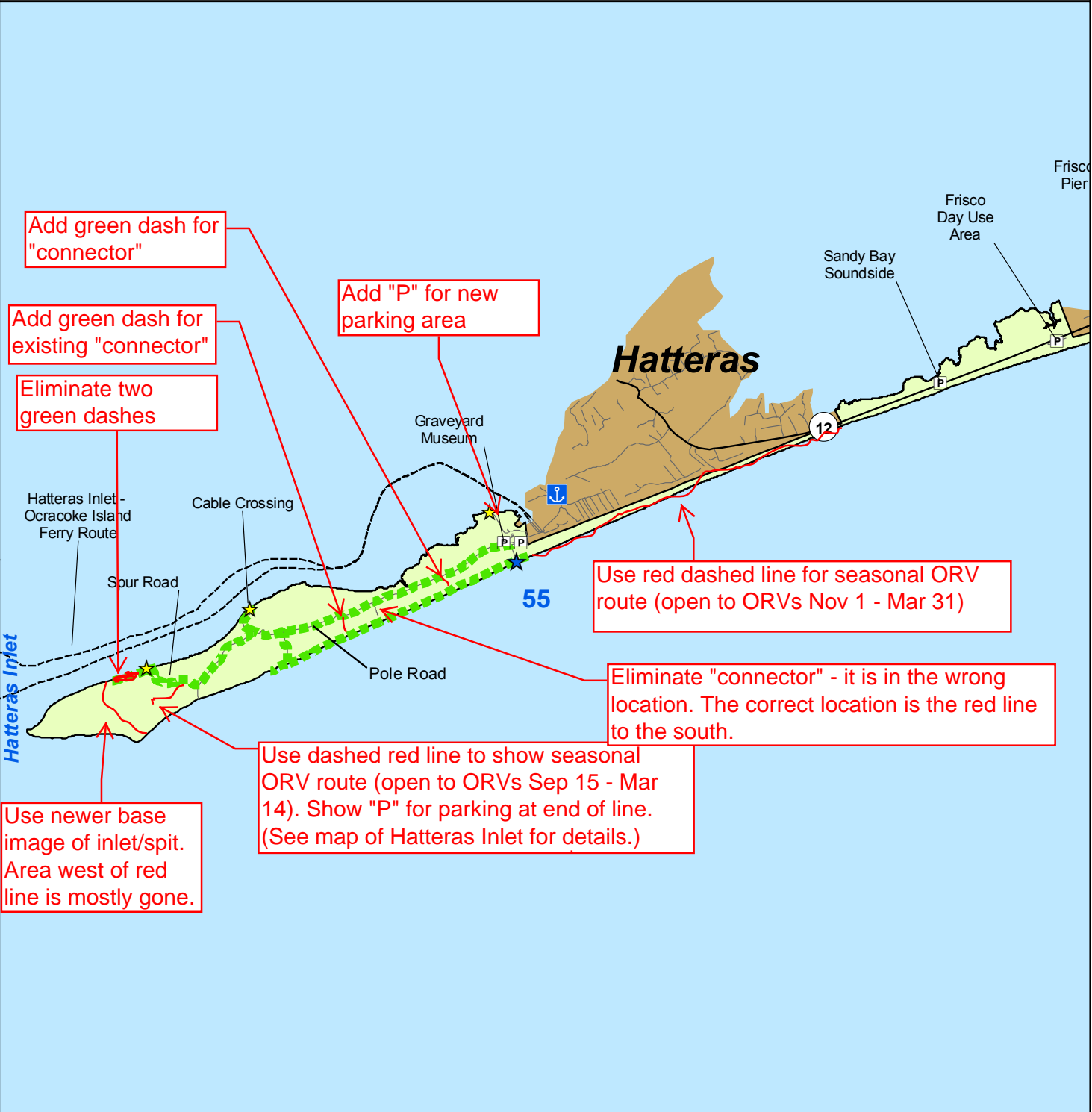
- CAHA Boundary
 - PINWR Boundary
 - Villages
 - Boat Ramps
 - Campgrounds
 - Parking Lots
 - Swim Beaches
- ORV Ramps**
- Oceanside Ramps
 - Soundside Ramps
 - US Hwy
 - State Hwy
 - Other
 - Ferry Route

- ORV Routes**
- Open to ORV all year
 - Seasonally open/closed

*Areas open to ORV are subject to temporary resource or safety closures.

Alternative F
Map 6 of 7





Legend

- CAHA Boundary
 - PINWR Boundary
 - Villages
 - Boat Ramps
 - Campgrounds
 - Parking Lots
 - Swim Beaches
- ORV Ramps**
- Oceanside Ramps
 - Soundside Ramps
 - US Hwy
 - State Hwy
 - Other
 - Ferry Route

- ORV Routes**
- Open to ORV all year
 - Seasonally open/closed
- *Areas open to ORV are subject to temporary resource or safety closures.

Alternative F
Map 5 of 7

