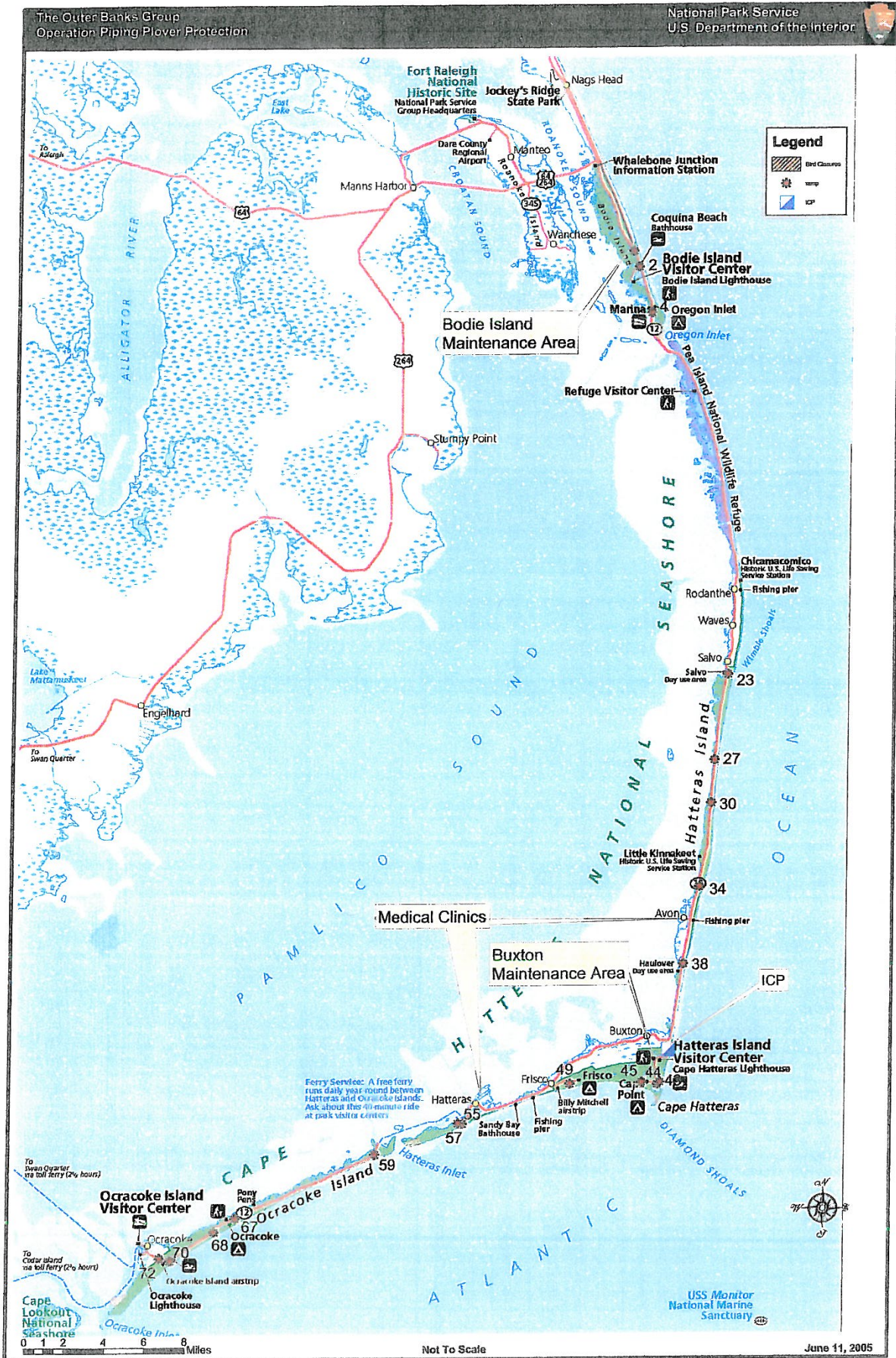


0033297

1555  
CANA

# MAPS PHOTO'S




0033299

# BODIE ISLAND

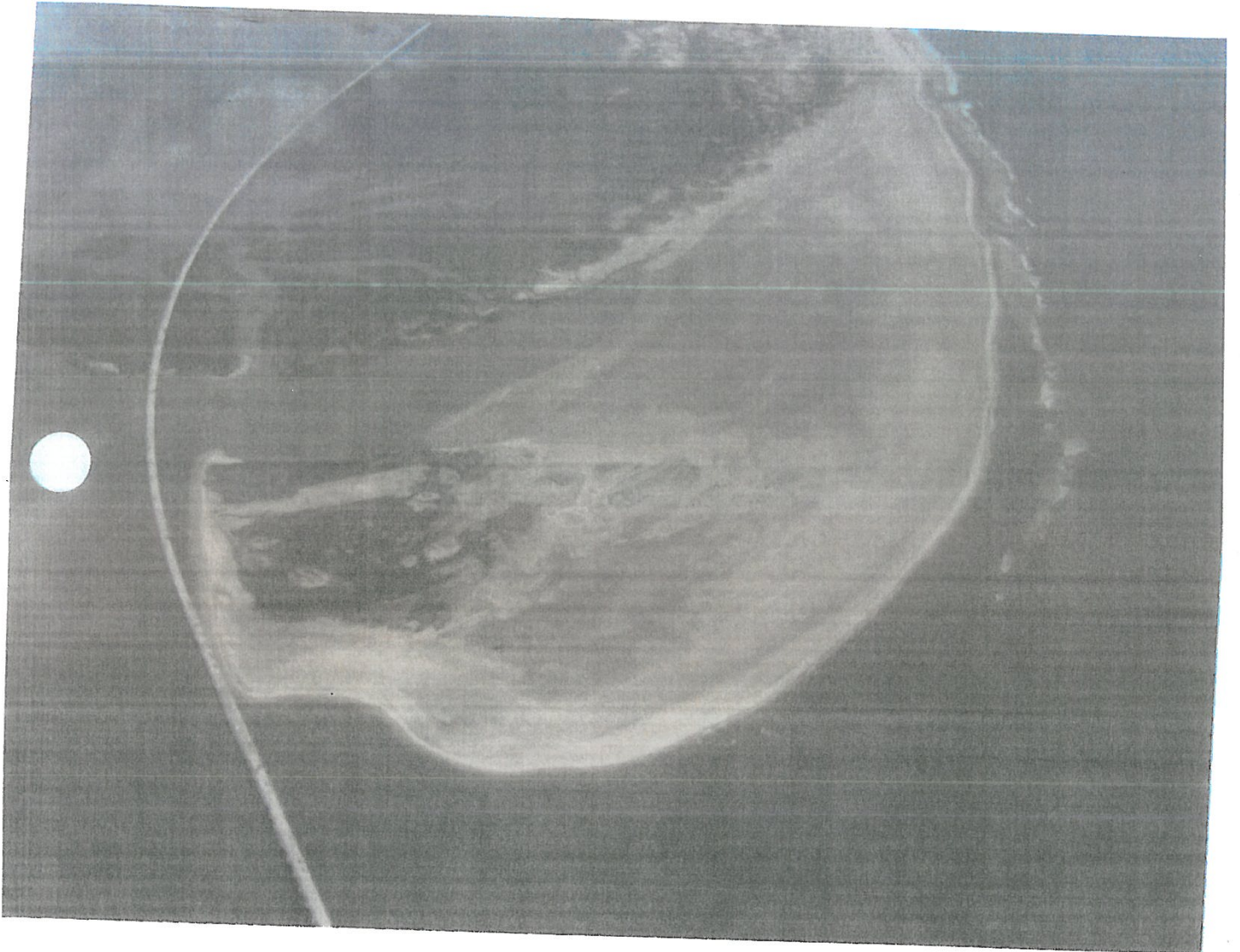


0033300



5/05/06

0033301






0033302



0033303

# CAPE POINT


0033304



5/5/06




0033305






0033306




0033307






0033308



0033309



0033310


# HATTERAS INLET



0033311




0033312



5/5/06



0033313

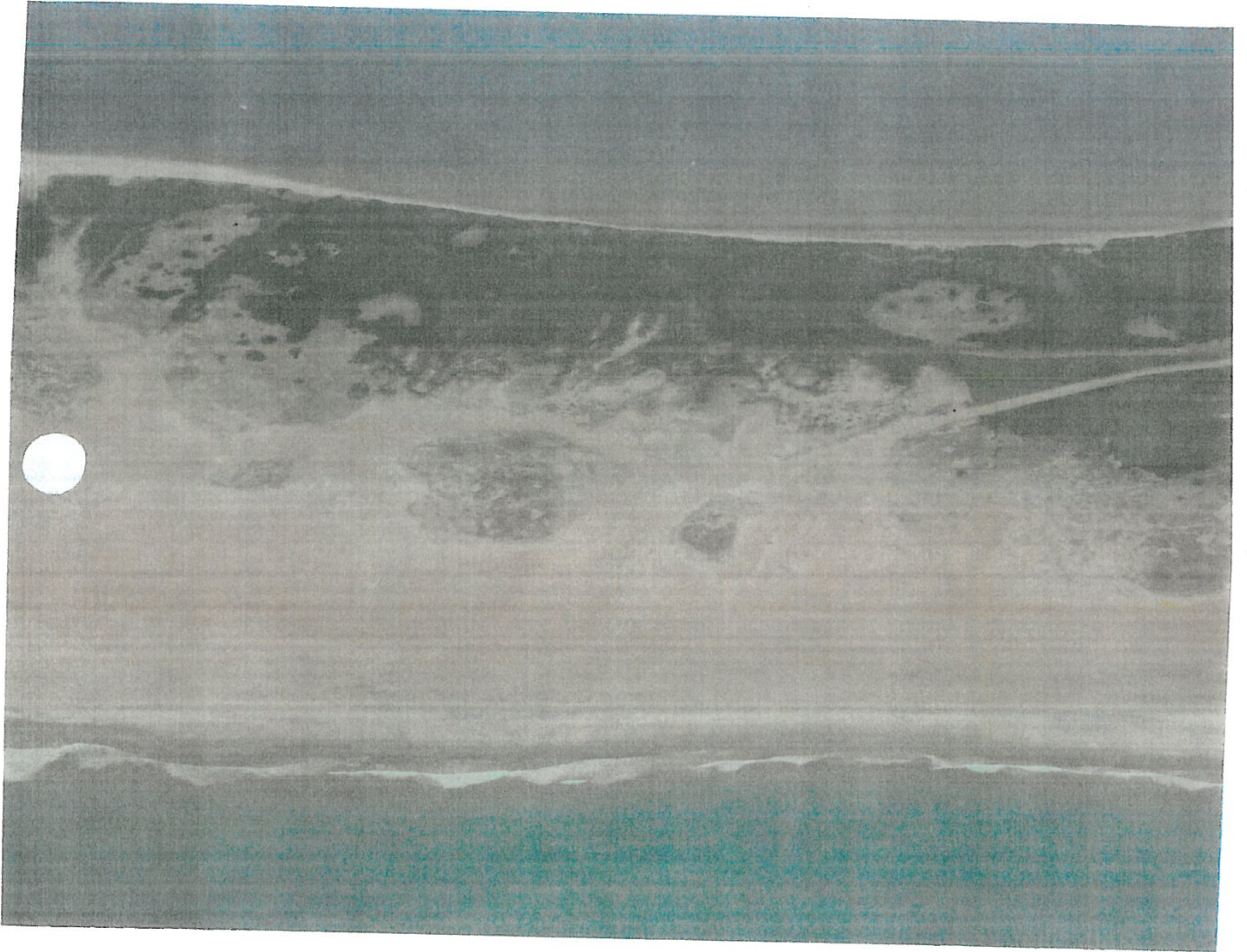




0033314




0033315






0033316

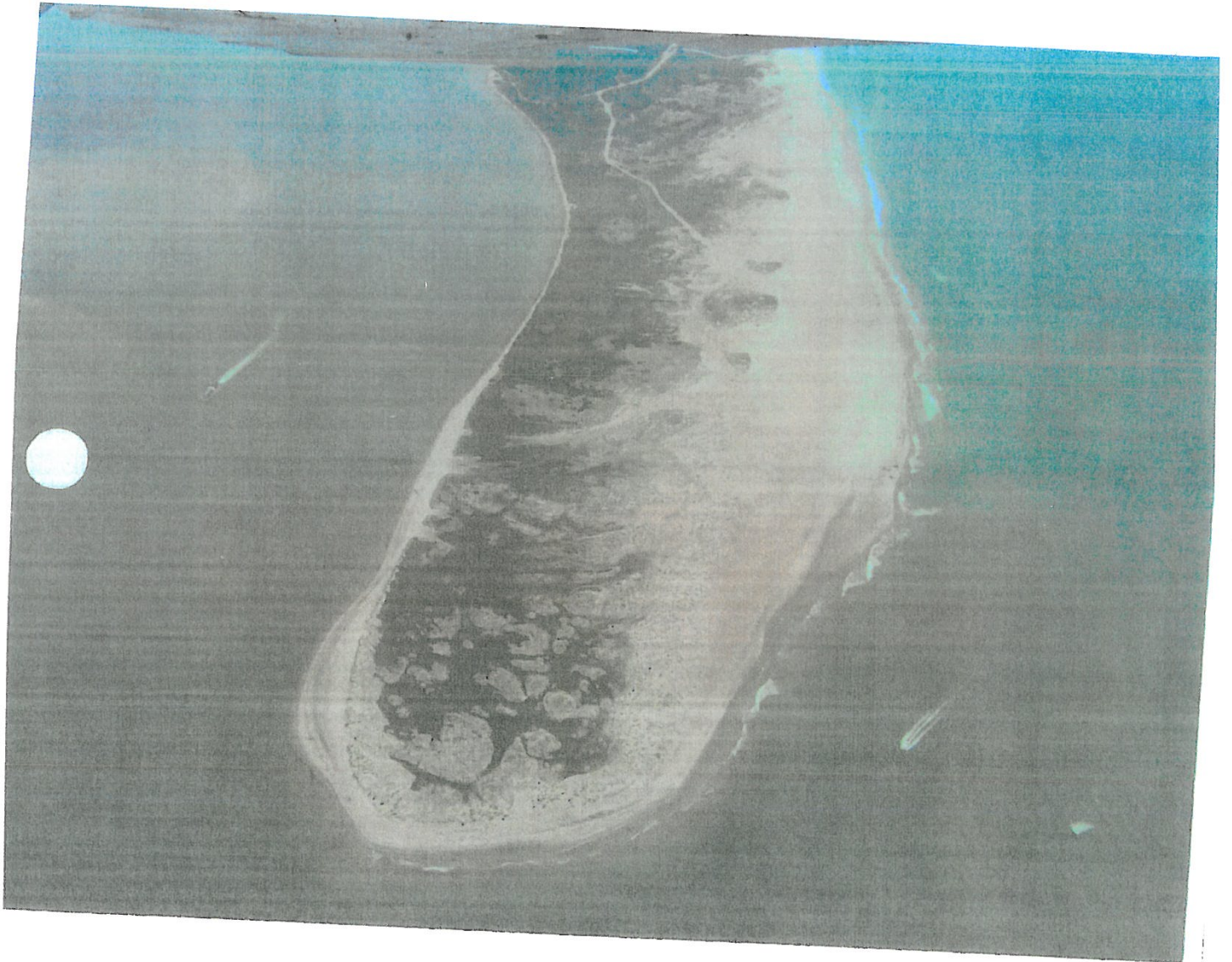




0033317




0033318





0033319






0033320

OCRACOKE

0033321



5/5/06

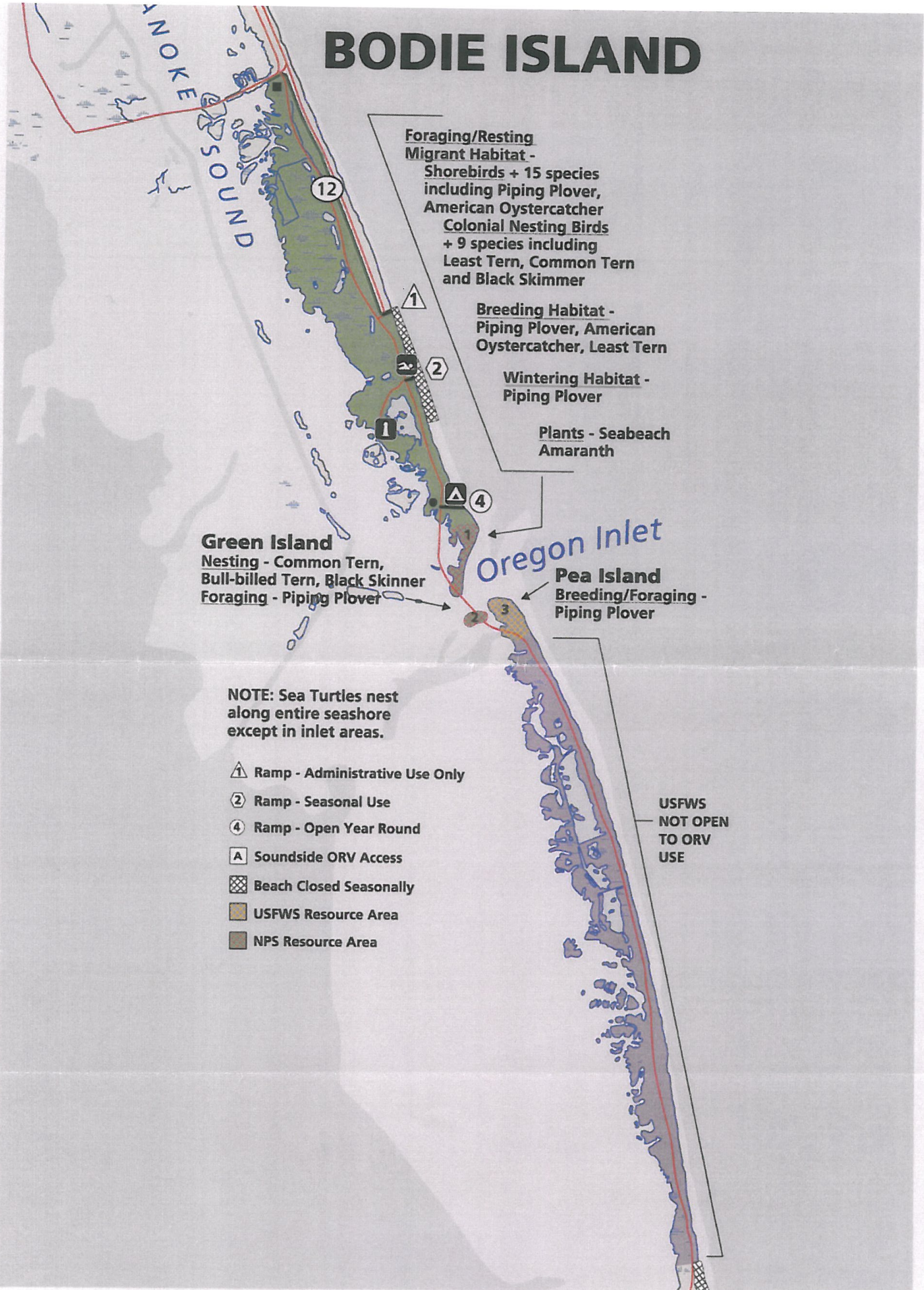




- Alt. routes  
 - interlunal roads  
 - access to visit



# BODIE ISLAND



**Foraging/Resting Migrant Habitat -**  
Shorebirds + 15 species including Piping Plover, American Oystercatcher  
**Colonial Nesting Birds + 9 species including**  
Least Tern, Common Tern and Black Skimmer

**Breeding Habitat -**  
Piping Plover, American Oystercatcher, Least Tern

**Wintering Habitat -**  
Piping Plover

**Plants -** Seabeach Amaranth

**Green Island**  
Nesting - Common Tern, Bull-billed Tern, Black Skinner  
Foraging - Piping Plover

**Pea Island**  
Breeding/Foraging - Piping Plover

**NOTE:** Sea Turtles nest along entire seashore except in inlet areas.

- ⚠ Ramp - Administrative Use Only
- ② Ramp - Seasonal Use
- ④ Ramp - Open Year Round
- A Soundside ORV Access
- ▤ Beach Closed Seasonally
- USFWS Resource Area
- NPS Resource Area

USFWS NOT OPEN TO ORV USE