

1534

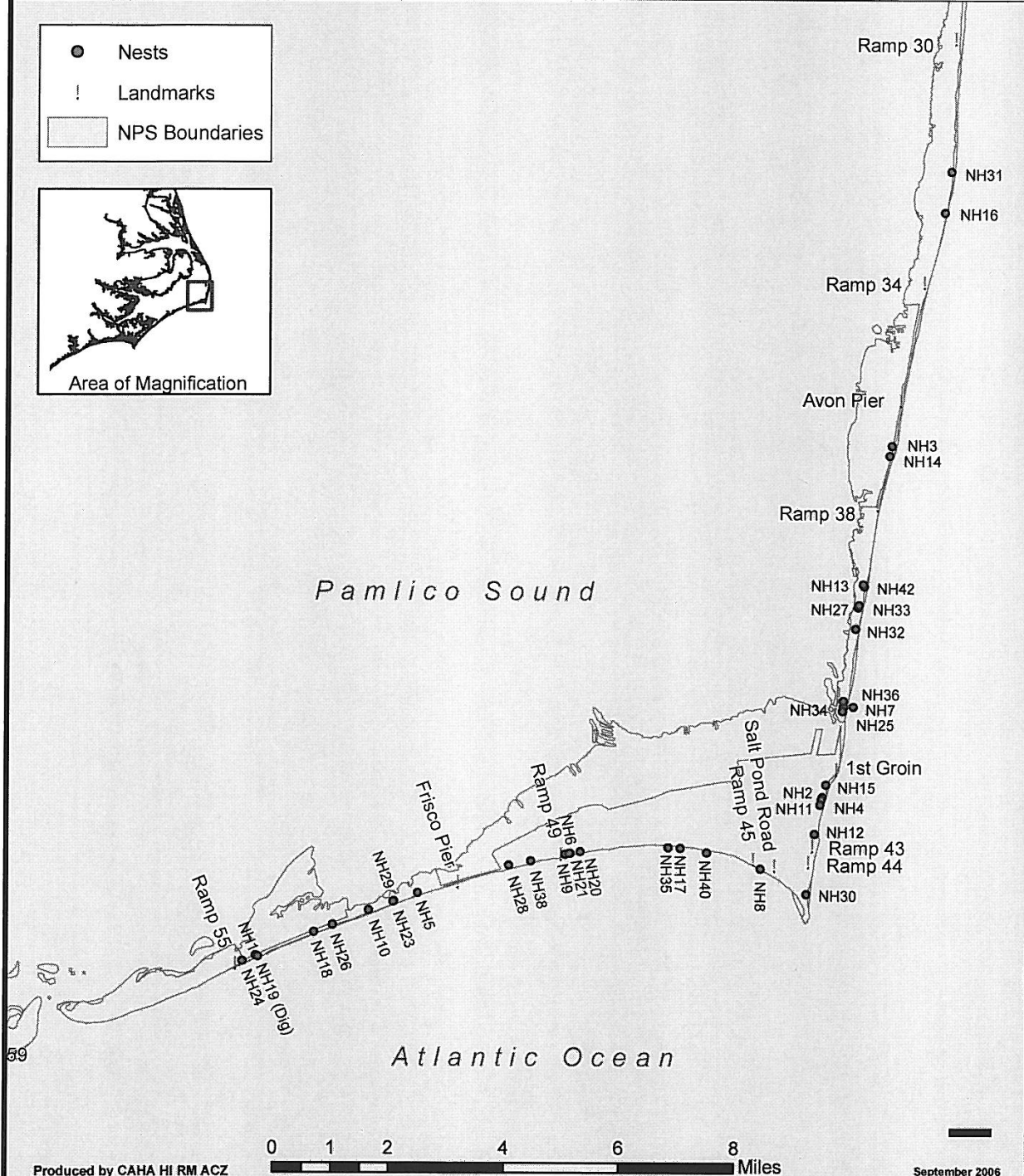
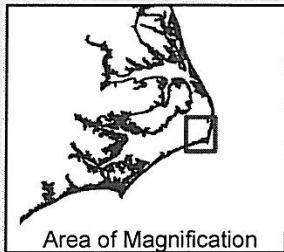
Cape Hatteras National Seashore
North Carolina

National Park Service
U.S. Department of the Interior



2005 Hatteras District Turtle Nests

- Nests
- ! Landmarks
- ▭ NPS Boundaries



Produced by CAHA HI RM ACZ

September 2006

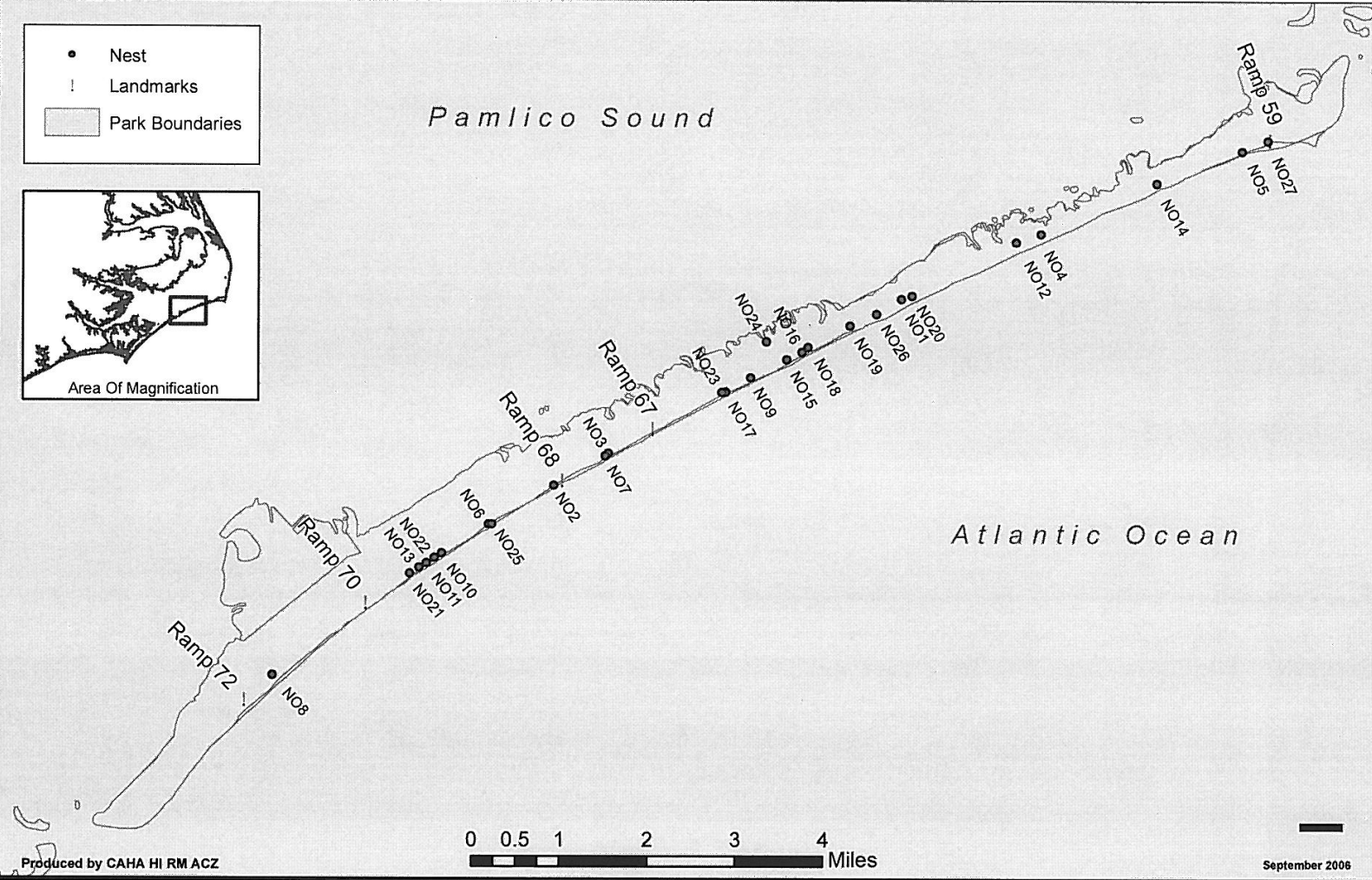
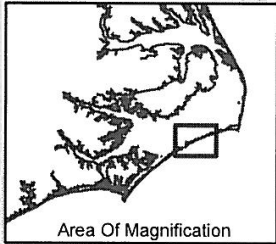
Cape Hatteras National Seashore
North Carolina

National Park Service
U.S. Department of the Interior



2005 Ocracoke District Turtle Nests

- Nest
- ! Landmarks
- ▭ Park Boundaries

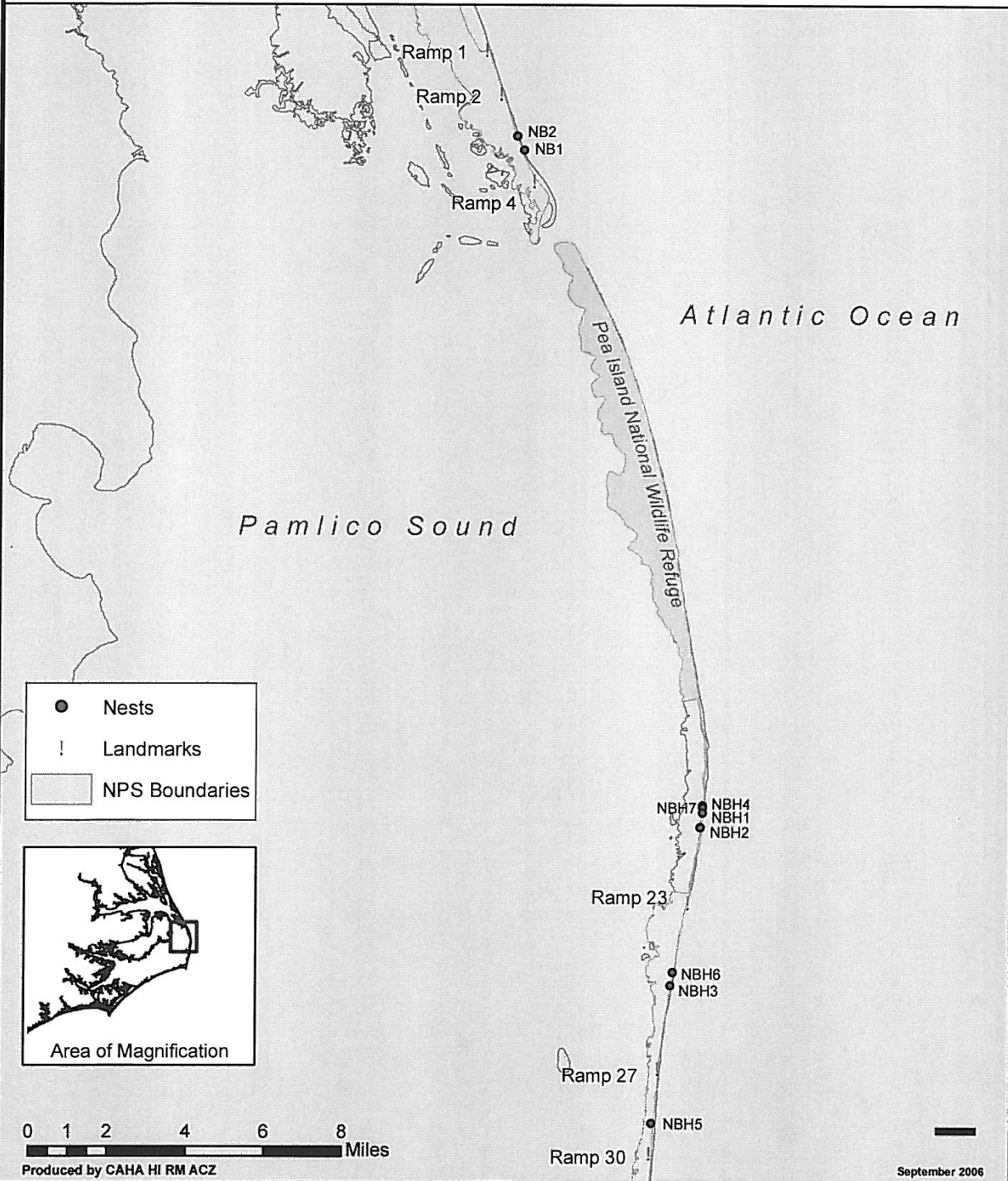


Cape Hatteras National Seashore
North Carolina

National Park Service
U.S. Department of the Interior



2005 Bodie District Turtle Nests



Produced by CAHA HI RM ACZ

September 2006

135

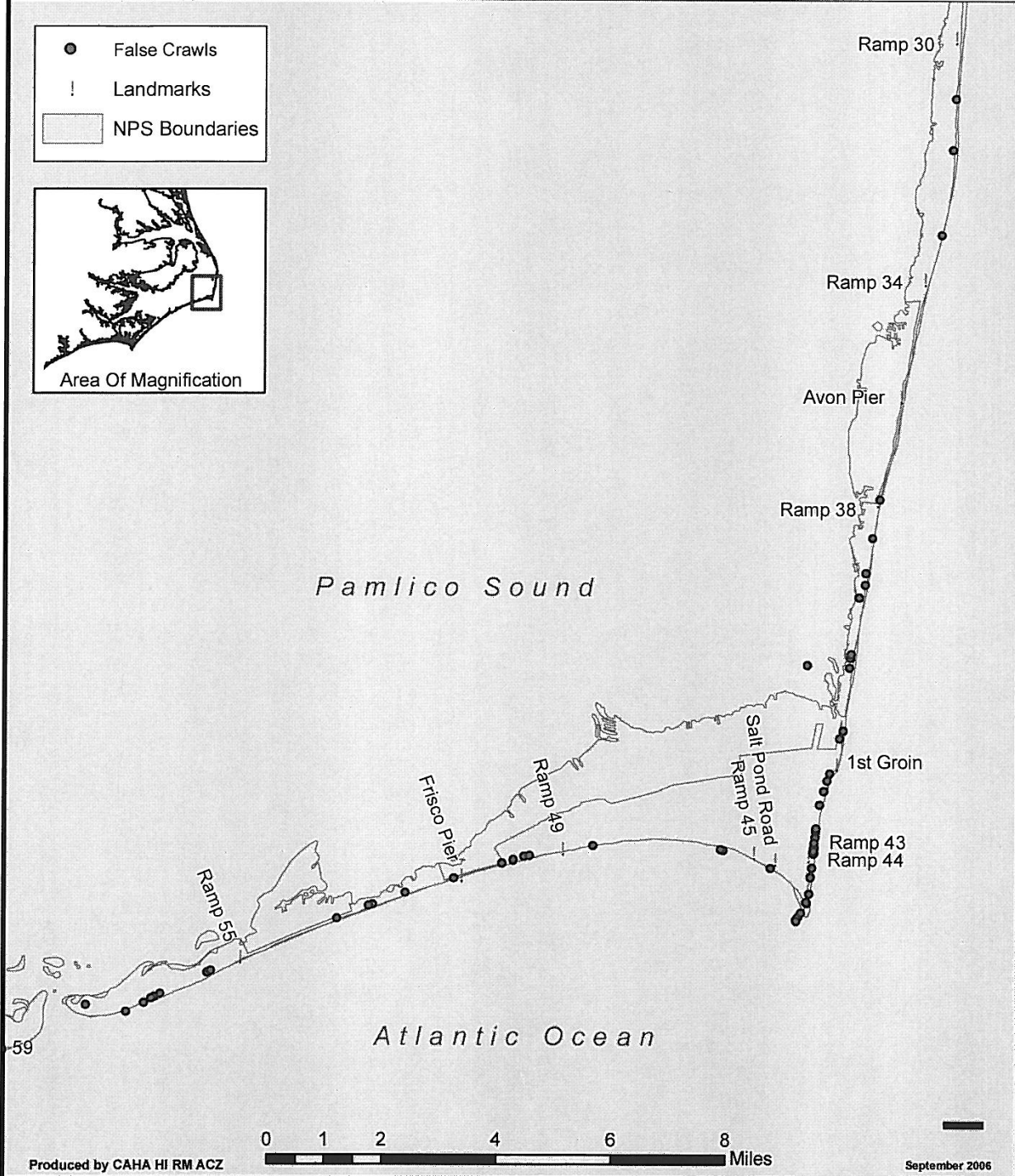
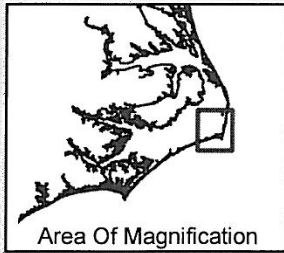
Cape Hatteras National Seashore
North Carolina

National Park Service
U.S. Department of the Interior



2005 Hatteras District False Crawls

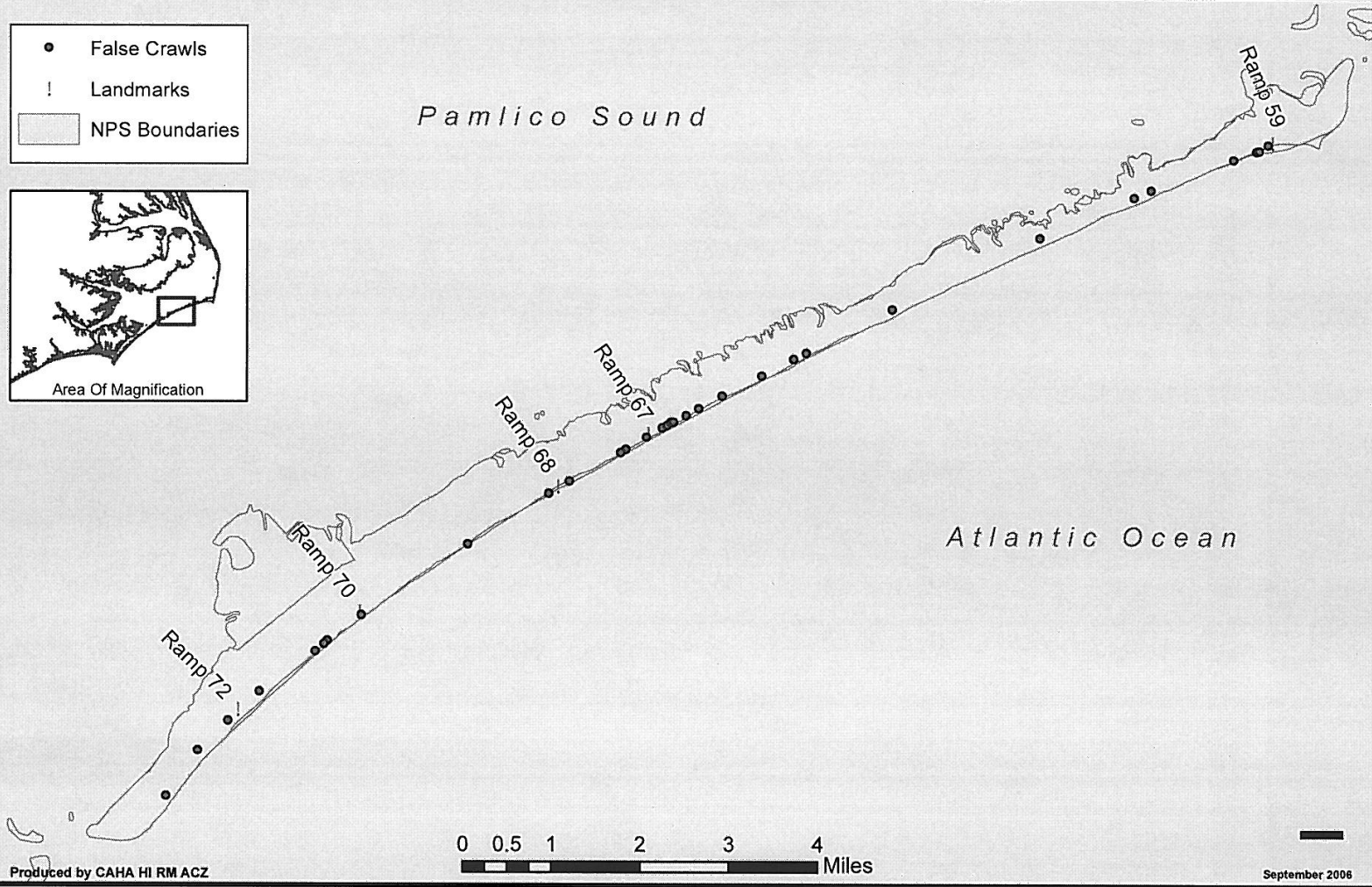
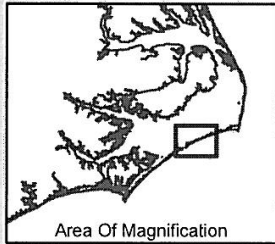
- False Crawls
- ! Landmarks
- ▭ NPS Boundaries





2005 Ocracoke District False Crawls

- False Crawls
- ! Landmarks
- ▭ NPS Boundaries



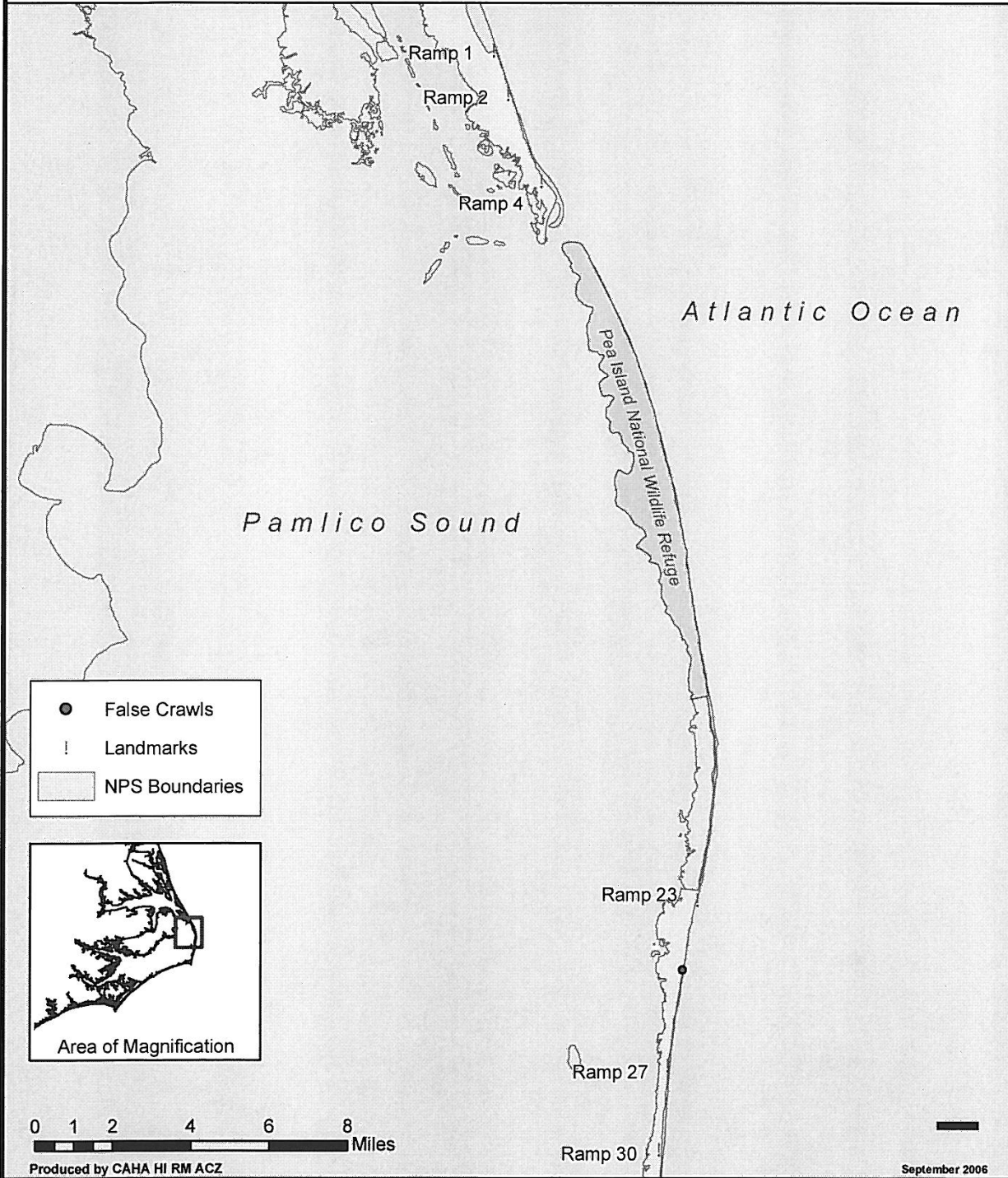
Produced by CAHA HI RM ACZ

Cape Hatteras National Seashore
North Carolina

National Park Service
U.S. Department of the Interior

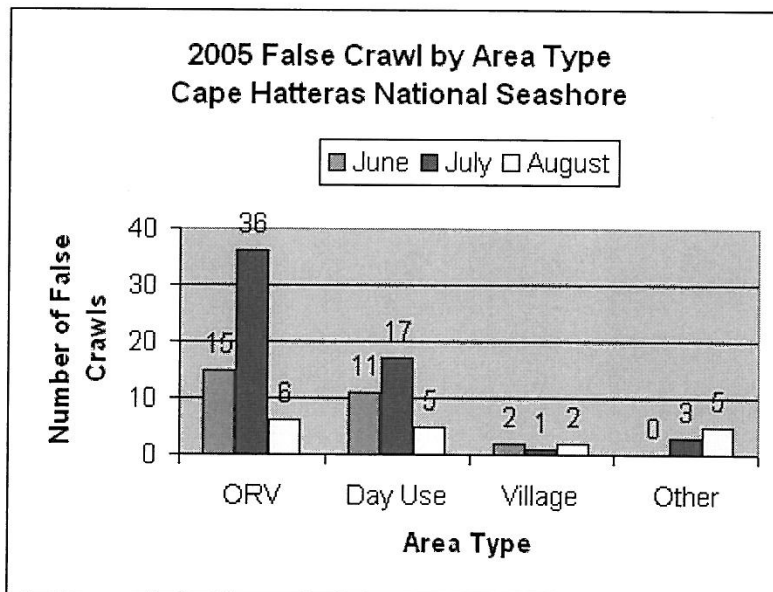
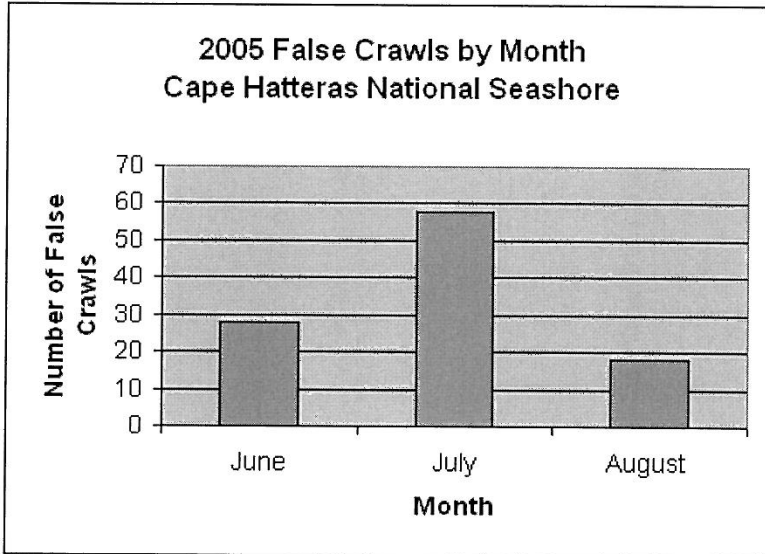


2005 Bodie District False Crawls



Produced by CAHA HI RM ACZ

September 2006





2005 False Crawls - Cape Hatteras National S

Hatteras Island

<u>date</u>	<u>act. #</u>	<u>species</u>	<u>lat</u>	<u>long</u>	<u>site type</u>
1-Jun	1	CC	35.23206	75.52679	ORV
2-Jun	2	CC	35.22123	75.65336	Day Use
10-Jun	4	CC	35.23177	75.52684	ORV
11-Jun	6	CC	35.21928	75.5289	ORV
11-Jun	7	CC	35.23187	75.52682	ORV
12-Jun	9	CC	35.24761	75.52386	Day Use
13-Jun	10	CC	35.19051	75.73895	ORV
17-Jun	13	CM	35.29659	75.51345	Day Use
18-Jun	14	CM	35.29981	75.51169	Day Use
19-Jun	15	CC	35.22953	75.62001	Village
21-Jun	17	CC	35.22878	75.62341	Day Use
23-Jun	18	CC	35.25212	75.52208	Day Use
24-Jun	19	CC	35.22600	75.52777	ORV
24-Jun	20	CC	35.21508	75.53236	ORV
24-Jun	21	CC	35.26287	75.51805	Village
30-Jun	23	CC	35.23222	75.52707	ORV
1-Jul	24	CC	35.22823	75.52737	ORV
1-Jul	25	CC	35.22578	75.52779	ORV
1-Jul	26	CC	35.26095	75.51916	Village
1-Jul	27	CC	35.27938	75.52927	ORV
1-Jul	28	CC	35.3027	75.51139	Day Use
2-Jul	29	CC	35.30273	75.51151	Day Use
2-Jul	32	CC	35.20058	75.71419	ORV
2-Jul	33	CC	35.23242	75.55517	ORV
4-Jul	35	CC	35.23748	75.52632	Day Use
5-Jul	38	CC	35.22164	75.52816	ORV
5-Jul	39	CC	35.21949	75.52915	ORV
5-Jul	40	CC	35.3213	75.50733	ORV
9-Jul	42	CC	35.1928	75.73357	ORV
10-Jul	43	CC	35.21533	75.53186	ORV
10-Jul	44	CC	35.42278	75.4848	Day Use
10-Jul	45	CC	35.20101	75.71307	ORV
11-Jul	46	CM	35.23051	75.61657	Day Use
12-Jul	49	CM	35.23325	75.52684	ORV
12-Jul	51	CM	36.19625	75.72562	ORV
12-Jul	52	CM	35.19508	75.72859	ORV
12-Jul	53	CM	35.19427	75.73043	ORV
12-Jul	54	CM	35.19392	75.73135	ORV
12-Jul	55	CC	35.23333	75.52665	ORV
17-Jul	59	CC	35.23241	75.52687	ORV
22-Jul	61	CC	35.24419	75.52512	Day Use
22-Jul	62	CC	35.31154	75.50957	ORV
24-Jul	66	CC	35.21584	75.53154	Closure
26-Jul	68	CM	35.23818	75.52616	Day Use
26-Jul	69	CM	35.25025	75.52293	Day Use
27-Jul	71	CC	35.23344	75.59543	ORV
29-Jul	73	CM	35.40985	75.48557	ORV

0033557

30-Jul	74	CM	35.38823	75.4889	Closure
30-Jul	75	CM	35.40985	75.48549	ORV
31-Jul	76	CC	35.28127	75.51581	Closure
31-Jul	78	CC	35.23082	75.61493	Day Use
1-Aug	80	CC	35.23595	75.52649	ORV
1-Aug	81	CC	35.21457	75.67445	Closure
1-Aug	82	CM			ORV
2-Aug	85	CC	35.21689	75.53072	Closure
2-Aug	86	CC	35.21474	75.53215	Closure
2-Aug	87	CC	35.22806	75.54028	Closure
2-Aug	88	CC	35.23074	75.61497	Day Use
2-Aug	89	CC	35.21818	75.66344	Day Use
4-Aug	90	CC	35.23451	75.52668	ORV
4-Aug	91	CC	35.27874	75.51628	Closure
4-Aug	92	CC	35.28219	75.5157	Day Use
13-Aug	99	CM	35.19225	75.75137	ORV
15-Aug	100	CM	35.22977	75.61995	Day Use
16-Aug	102	CC	35.22498	75.63837	Village/Pier
17-Aug	103	CC	35.2178	75.66465	Village
18-Aug	105	CC	35.2327	75.55604	ORV

Ocracoke Island FC

<u>Date</u>	<u>Act #</u>	<u>Species</u>	<u>Lat</u>	<u>Long</u>	<u>Site Type</u>
9-Jun	1	CC	35.1798	75.7824	ORV
11-Jun	2	CC			Day Use
11-Jun	3	CC	35.13357	75.90009	ORV
12-Jun	4	CC	35.14599	75.87162	Day Use
15-Jun	7	CC	35.12477	75.91853	Day Use
17-Jun	11	CC	35.08493	75.98607	ORV
17-Jun	12	CC	35.10247	75.9597	ORV
23-Jun	14	CC			ORV
27-Jun	17	CC	35.172	75.80663	Day Use
30-Jun	20	CC	35.11431	75.93871	Day Use
1-Jul	21	CC	35.13885	75.8883	ORV
3-Jul	22	CC	35.13678	75.89291	ORV
5-Jul	24	CC	35.07012	75	ORV
7-Jul	25	CC	35.16527	75.82538	Day Use
9-Jul	27	CC	35.18093	75.78008	ORV
13-Jul	29	CC	35.13	75.90734	Day Use
14-Jul	30	CC	35.09815	75.96646	ORV
14-Jul	31	CC	35.09763	75.96712	ORV
14-Jul	32	CC	35.09639	75.96883	ORV
14-Jul	33	CC	35.13394	75.89924	ORV
15-Jul	35	CC	35.13449	75.89835	ORV
16-Jul	39	CC	35.14222	75.88046	Day Use
16-Jul	40	CC?	35.14503	75.87416	Day Use
18-Jul	44	CC	35.12951	75.90837	Day Use

0033558

18-Jul	45	CC	35.13455	75.89796	ORV
20-Jul	48	CC	35.08978	75.97993	ORV
27-Jul	49	CC	35.08002	75.99213	ORV
27-Jul	50	CC	35.07245	75.99839	ORV
28-Jul	52	CC	35.12273	75.92261	Day Use
28-Jul	53	CC	35.13202	75.90331	Day Use
28-Jul	55	CC	35.13557	75.89537	ORV
31-Jul	56	CC	35.17327	75.80336	Day Use
31-Jul	57	CC	35.17992	75.78182	ORV
1-Aug	58	CC	35.1533	75.85459	Day Use
1-Aug	60	CC	35.1784	75.78691	ORV

Bodie Island FC

<u>Date</u>	<u>Act #</u>	<u>Species</u>	<u>Lat</u>	<u>Long</u>	<u>Site Type</u>
16-Jun	1	CC	35.29221	75.28726	ORV
19-Jun	4	CM	35.50528	75.47439	ORV