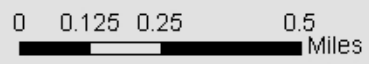




Cape Point Pre-Nesting Closures



Produced by CAHA RMACZ


Aerial Photos - 06/2007

Tide Line - 04/2007

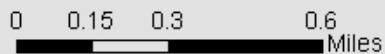
6 December 2007



Hatteras Inlet Pre-Nesting Closures



0.4 Mile Full Beach Closure



Produced by CAHA RMACZ

Aerial Photos - 06/2007

Tide Line - 04/2007

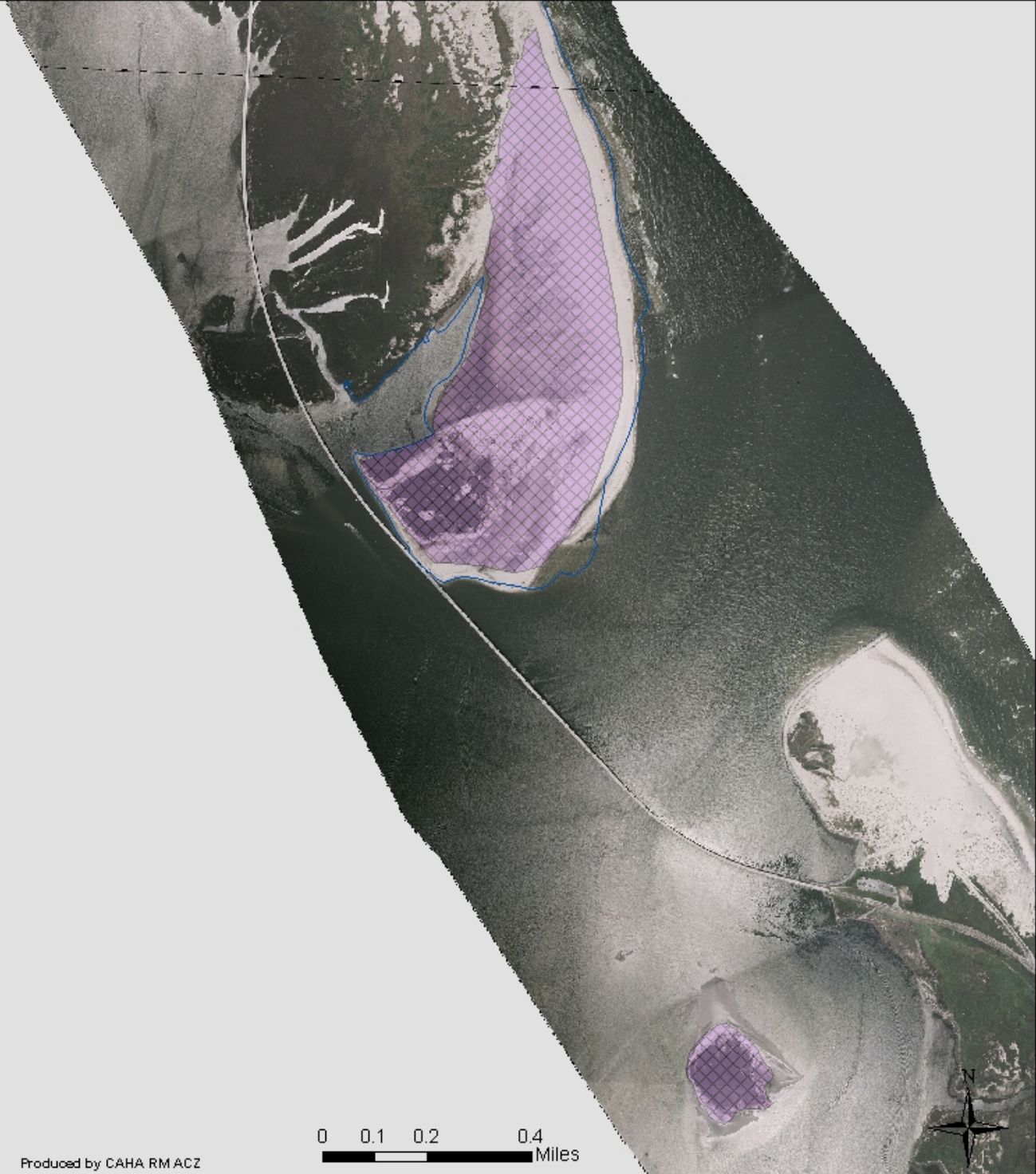
6 December 2007

Cape Hatteras National Seashore
North Carolina

National Park Service
U.S. Department of the Interior



Oregon Inlet Pre-Nesting Closures



Produced by CAHA RMACZ

Aerial Photos - 06/2007

Tide Line - 04/2007

6 December 2007

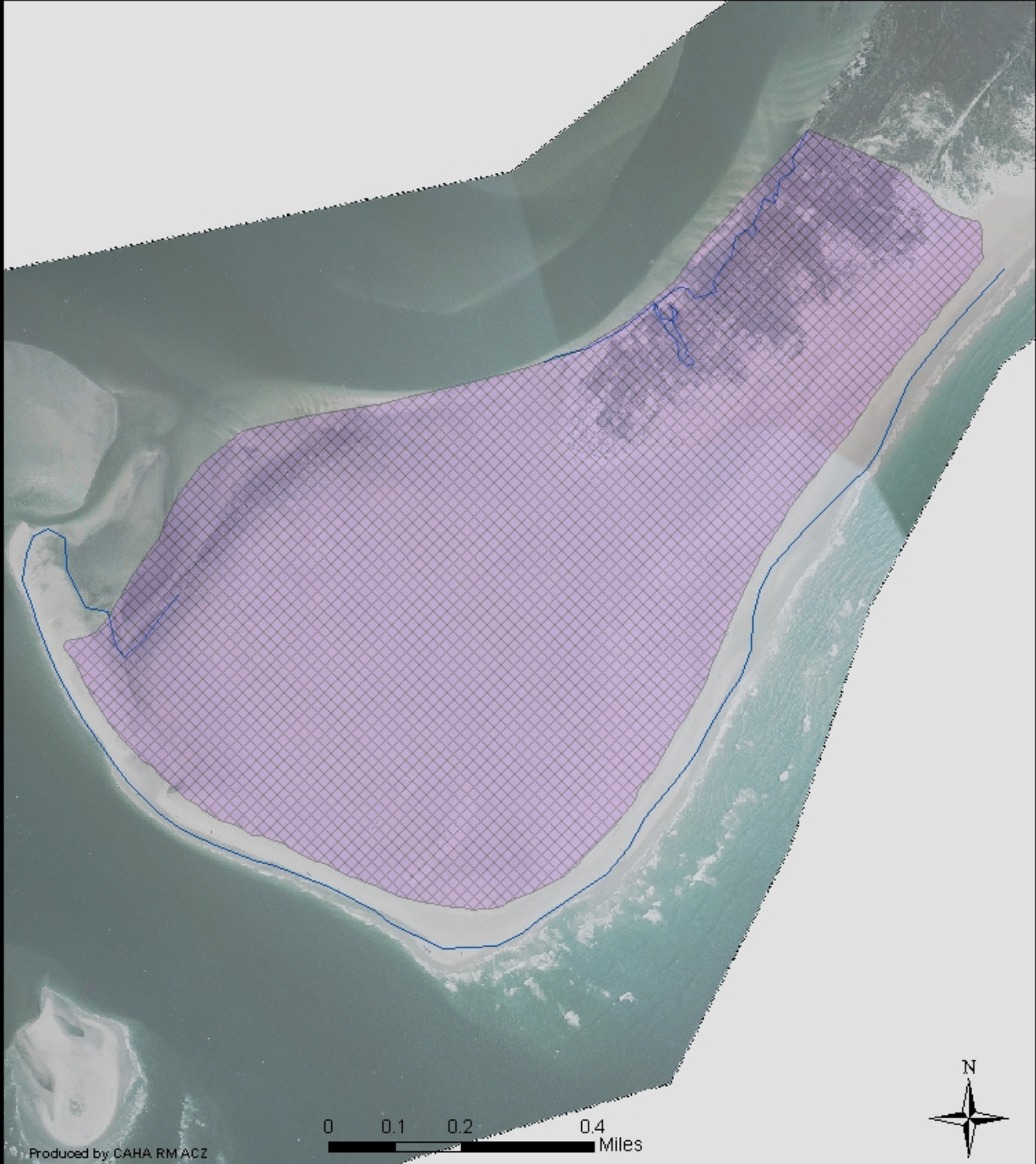
0034014

Cape Hatteras National Seashore
North Carolina

National Park Service
U.S. Department of the Interior



Ocracoke South Point Pre-Nesting Closure



Produced by CAHA RMACZ

Aerial Photos - 06/2007

Tide Line - 04/2007

6 December 2007