

FAXED
8/5/09

Number WM BI09-001 ⁴¹⁸

Date: 8/5/09

To: Superintendent, Outer Banks Group
From: Chief, Resource Management, Outer Banks Group
Subject: RESOURCE PROTECTION CLOSURE REQUEST

Type of closure:

- breeding (list species LETE, AMOY, PIPL)
- non-breeding (list species PIPL)
- vegetation/dune (list any T&E species)
- deliberate violation

New Closure - Modification of Existing Closure - Removal of Closure

Proposed Actual Installation date: 8/6/09

Reason for closure, modification or removal: To provide undisturbed foraging habitat for migrating and wintering piping plover.

Physical location: Bodie Island Spit

ORV area - non-ORV area - Village - Day Use Area - Other()

Description of Action (If additional space needed, put on separate sheet. Attach map showing sketch of proposed closure with approximate perimeter distances and distance to the tide line if applicable): Based on last year's monitoring of Bodie Spit, in 2009 the area east of the Bait Pond will be protected for migrating and wintering piping plover.

An approximately 30-meter-wide ORV corridor will be established on the north side to allow ORV access to within 30 meters of the Bait Pond. From that point only pedestrian access will then be allowed to access the Bait Pond.

Anticipated removal date:

Removal certification:

Name

Date

Submitted by Doug McGee Approved by:

Thayer Beal
8/5/09

M. Murray

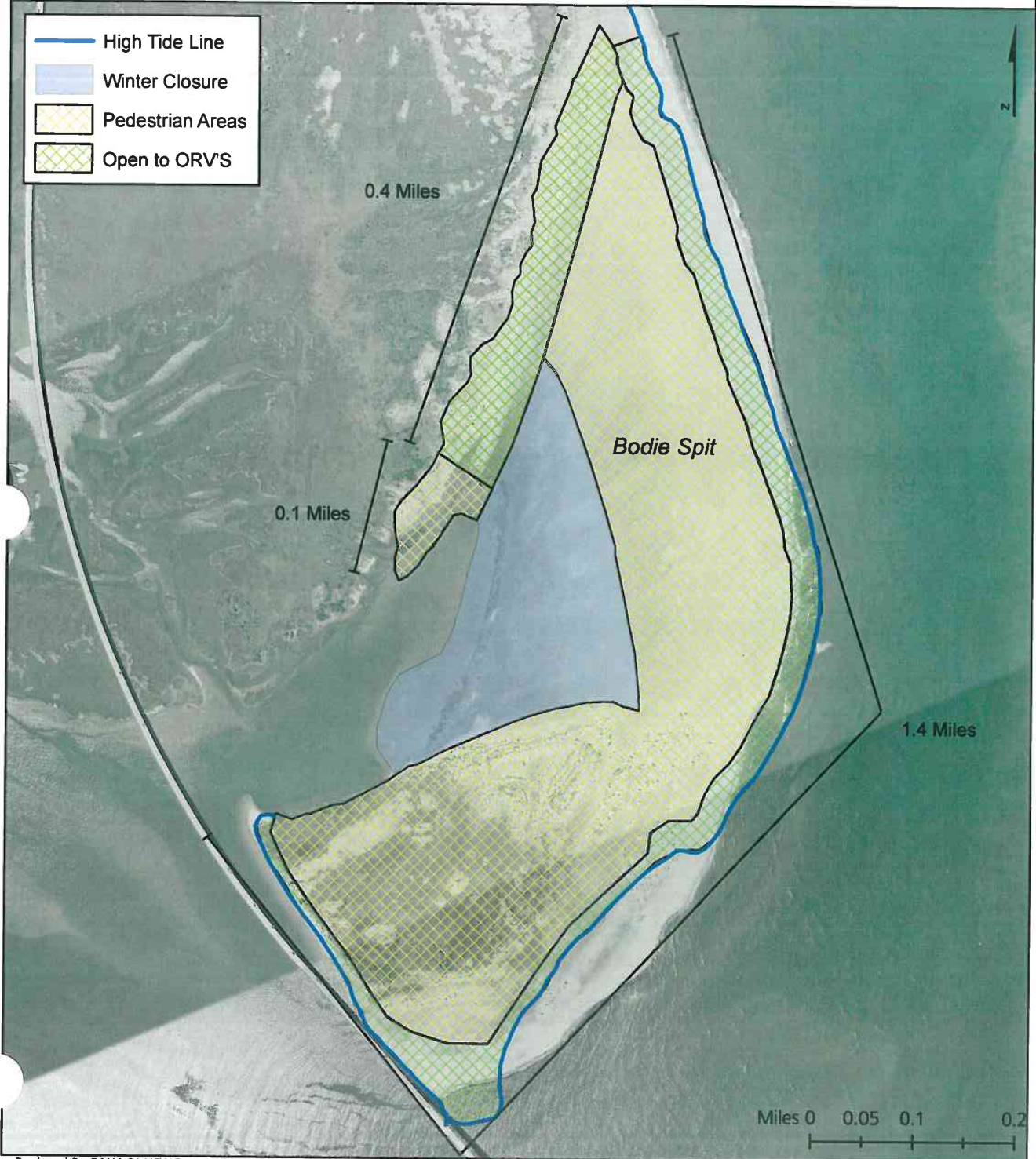
Superintendent

8/5/09

Date

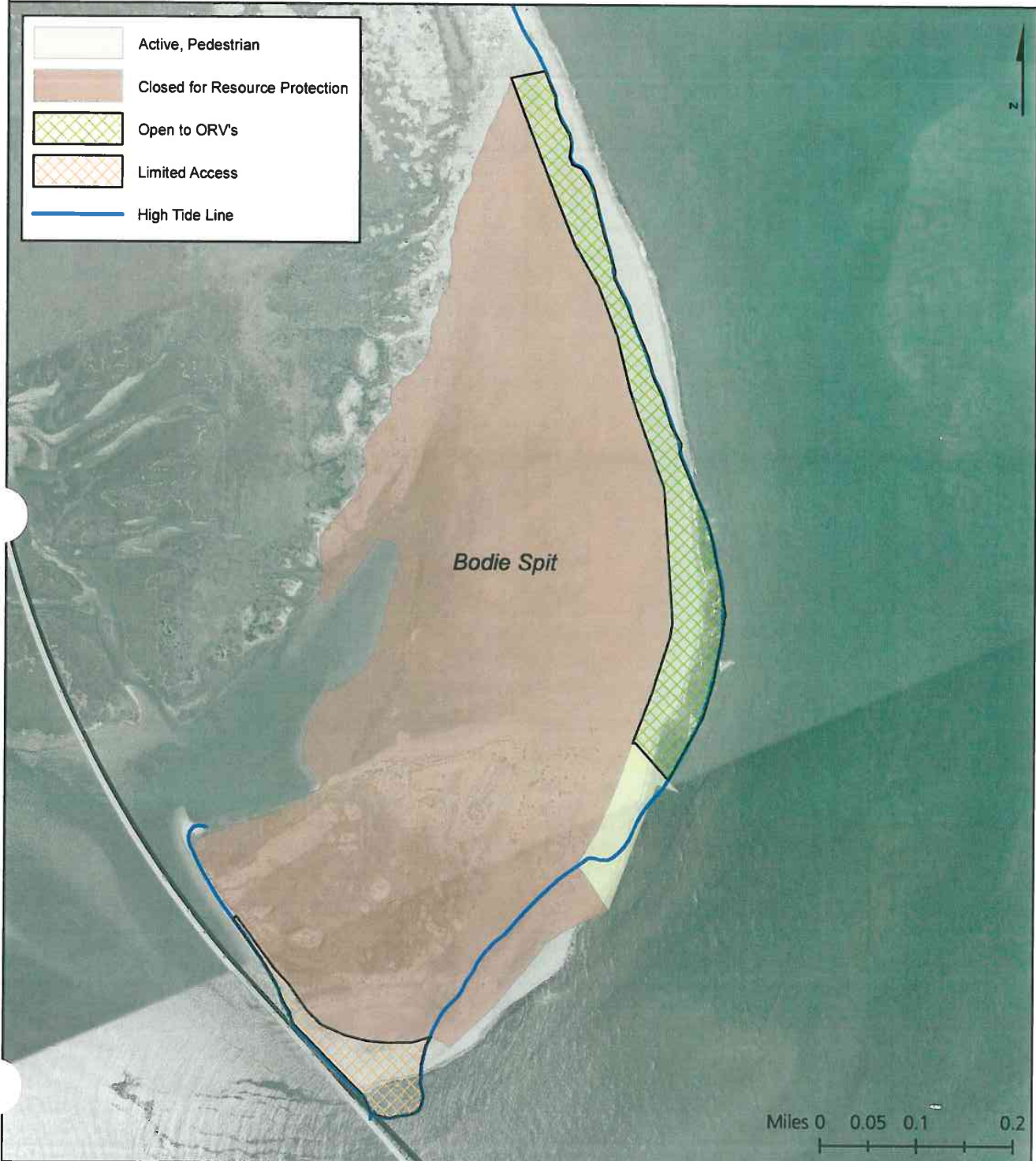


Closure Request WM-BI09-001





Current Closure for BI09-001-M



FAXED
9/30/09
WYP

Number WM HI09-001

Date: 9/3/2009

To: Superintendent, Outer Banks Group
From: Chief, Resource Management, Outer Banks Group
Subject: RESOURCE PROTECTION CLOSURE REQUEST

Type of closure:

- breeding (list species)
- non-breeding (list species migratory/wintering shorebirds)
- vegetation/dune (list any T&E species)
- deliberate violation

New Closure - Modification of Existing Closure - Removal of Closure

Proposed Actual Installation date: 9/8/2009

Reason for closure, modification or removal: To provide undisturbed foraging habitat for migrating and wintering shorebirds. During our migratory and wintering surveys, the Cape Point area was only utilized by PIPs during migration in August. However, the ephemeral pools and flats are utilized by many other species throughout the winter months.

Physical location: Cape Point

ORV area - non-ORV area - Village - Day Use Area - Other()

Description of Action (If additional space needed, put on separate sheet. Attach map showing sketch of proposed closure with approximate perimeter distances and distance to the tide line if applicable): The interior portion of Cape Point will be open to pedestrians but closed to ORVs. The Cape Point shoreline will be open to ORVs/pedestrians.

Anticipated removal date:

Removal certification:

Name

Date

Thayne Brint
9/3/09

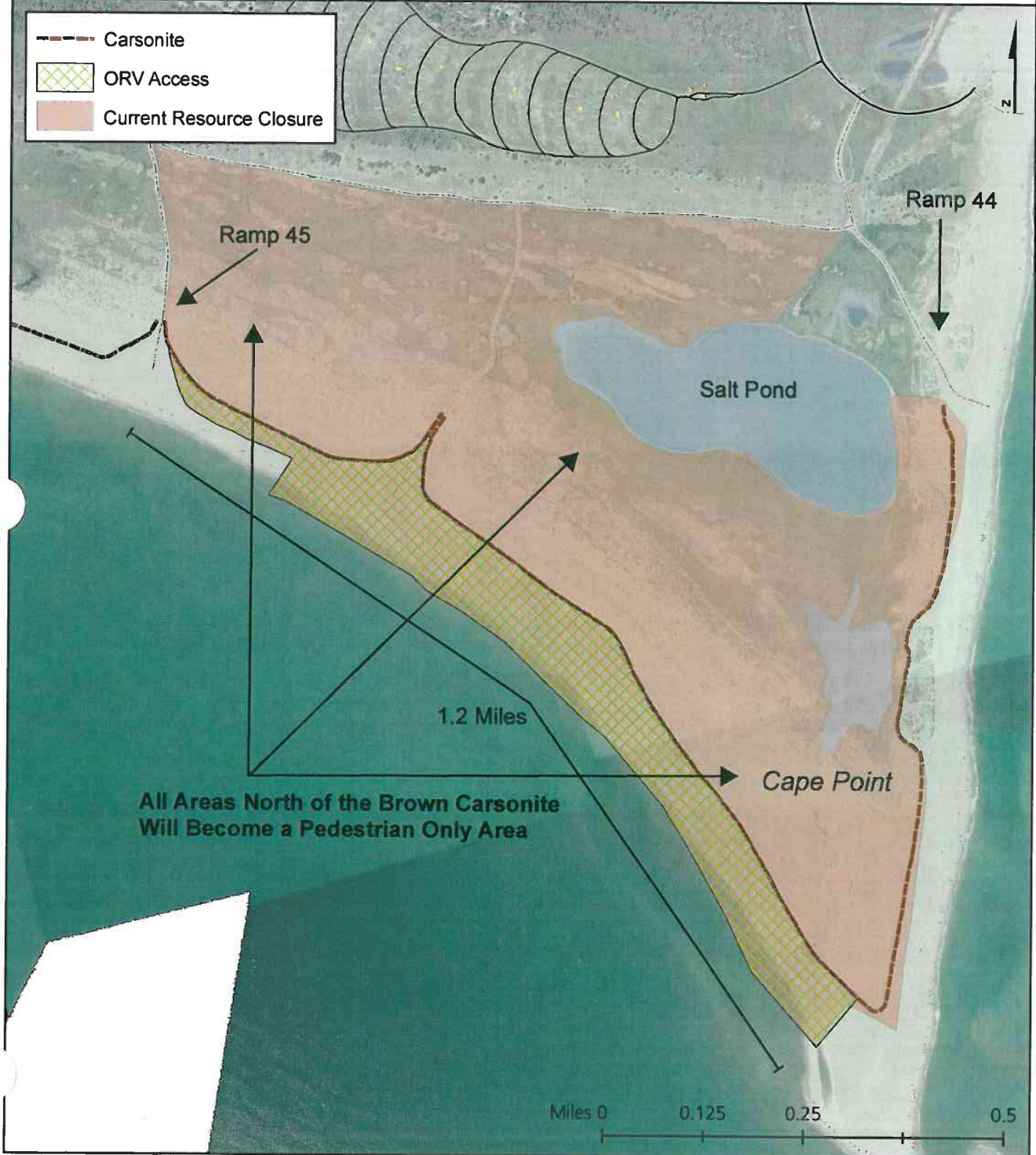
Submitted by B. Muiznieks Approved by:

M. Murray
Superintendent

9/3/09
Date



WM-HI09-001 Closure Removal Modification



FAXED
8/6/09

Number WM OI09-001

Date: 8/6/09

To: Superintendent, Outer Banks Group
From: Chief, Resource Management, Outer Banks Group
Subject: RESOURCE PROTECTION CLOSURE REQUEST

Type of closure:

- breeding (list species)
- non-breeding (list species PIPL)
- vegetation/dune (list any T&E species)
- deliberate violation

New Closure - Modification of Existing Closure - Removal of Closure

Proposed Actual Installation date: 8/9/09

Reason for closure, modification or removal: To provide undisturbed foraging habitat for migrating and wintering piping plover.

Physical location: South Point Ocracoke

ORV area - non-ORV area - Village - Day Use Area - Other()

Description of Action (If additional space needed, put on separate sheet. Attach map showing sketch of proposed closure with approximate perimeter distances and distance to the tide line if applicable): Based on last year's monitoring of South Point, in 2009 the area comprised of mud/algal flats will be protected for migrating and wintering piping plover. An approximately 30-meter-wide ORV corridor will be established on the north side to allow ORV access to the Sound. ORV access will only be allowed about halfway to the Sound at the Inlet, but there will be pedestrian access allowed from that point, to the Sound.

Anticipated removal date:

Removal certification:

Name

Date

Submitted by Doug McGee Approved by:

Thayer Bost
8/6/09

M. Murray

Superintendent

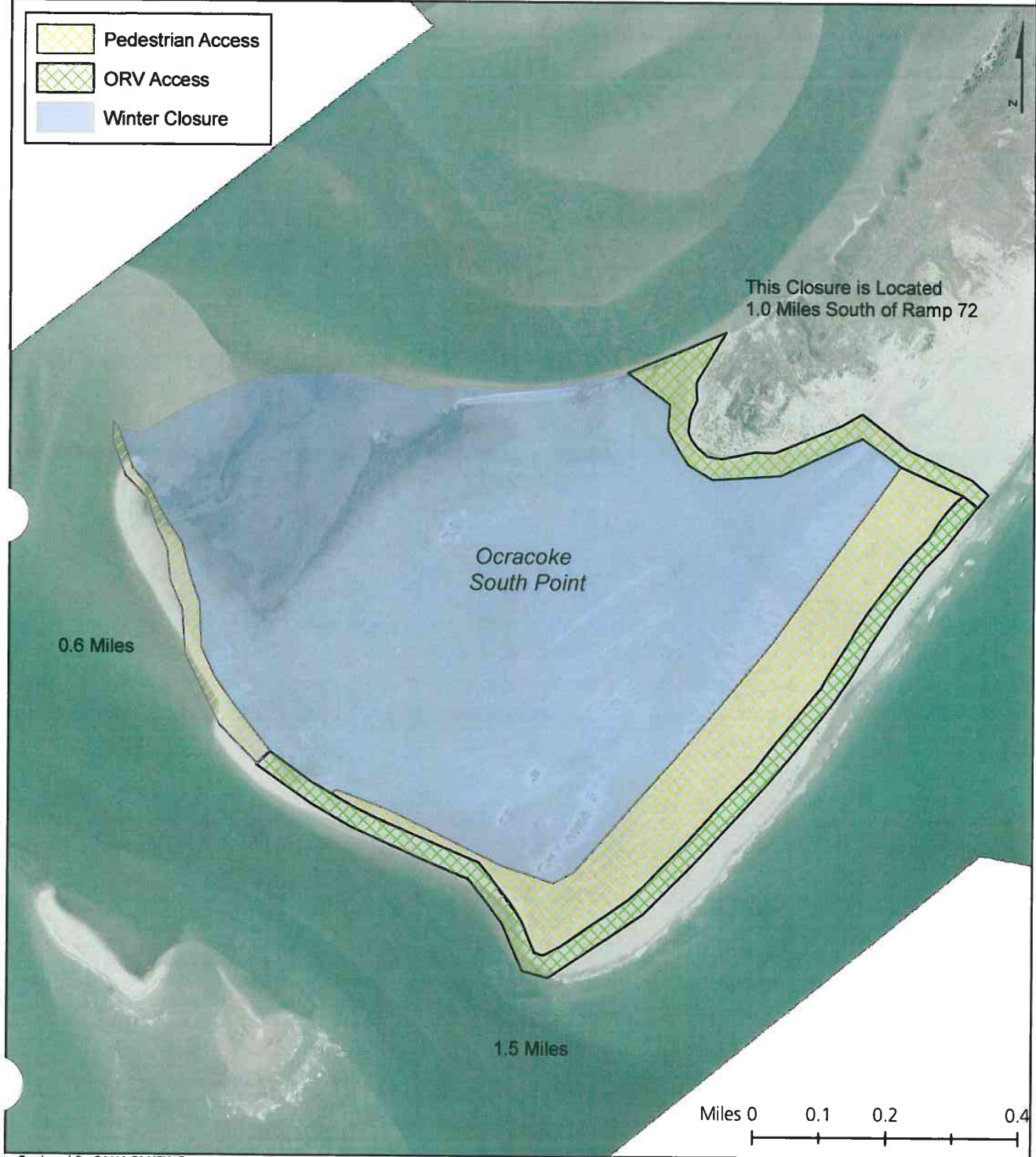
8/06/09

Date



Closure Request WM-OI09-001

- Pedestrian Access
- ORV Access
- Winter Closure



FAXED
8/28/09
mm

Number WM OI09-002

Date: 8/27/09

To: Superintendent, Outer Banks Group
From: Chief, Resource Management, Outer Banks Group
Subject: RESOURCE PROTECTION CLOSURE REQUEST

Type of closure:

- breeding (list species)
- non-breeding (list species PIPL)
- vegetation/dune (list any T&E species)
- deliberate violation

New Closure - Modification of Existing Closure - Removal of Closure

Proposed Actual Installation date: 8/28/09

Reason for closure, modification or removal: To provide undisturbed foraging habitat for migrating and wintering piping plover.

Physical location: North Ocracoke

ORV area - non-ORV area - Village - Day Use Area - Other()

Description of Action (If additional space needed, put on separate sheet. Attach map showing sketch of proposed closure with approximate perimeter distances and distance to the tide line if applicable): Based on last year's monitoring/observations of wintering and migratory PIPL on North Ocracoke, the area comprised of mud/algal flats on the N side will be protected for migrating and wintering piping plover. The "No ORV" closure will start approximately 0.4 mi NE of Ramp 59 and continue in a NEE direction to the inlet.

Anticipated removal date:

Removal certification:

Name

Date

Thayer Beitch
8/28/09

Submitted by D.McGee Approved by: M. Murray (verbally)

M. Murray
Superintendent

8/28/09
Date



WM-OI09-02 Closure Request

