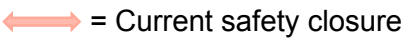
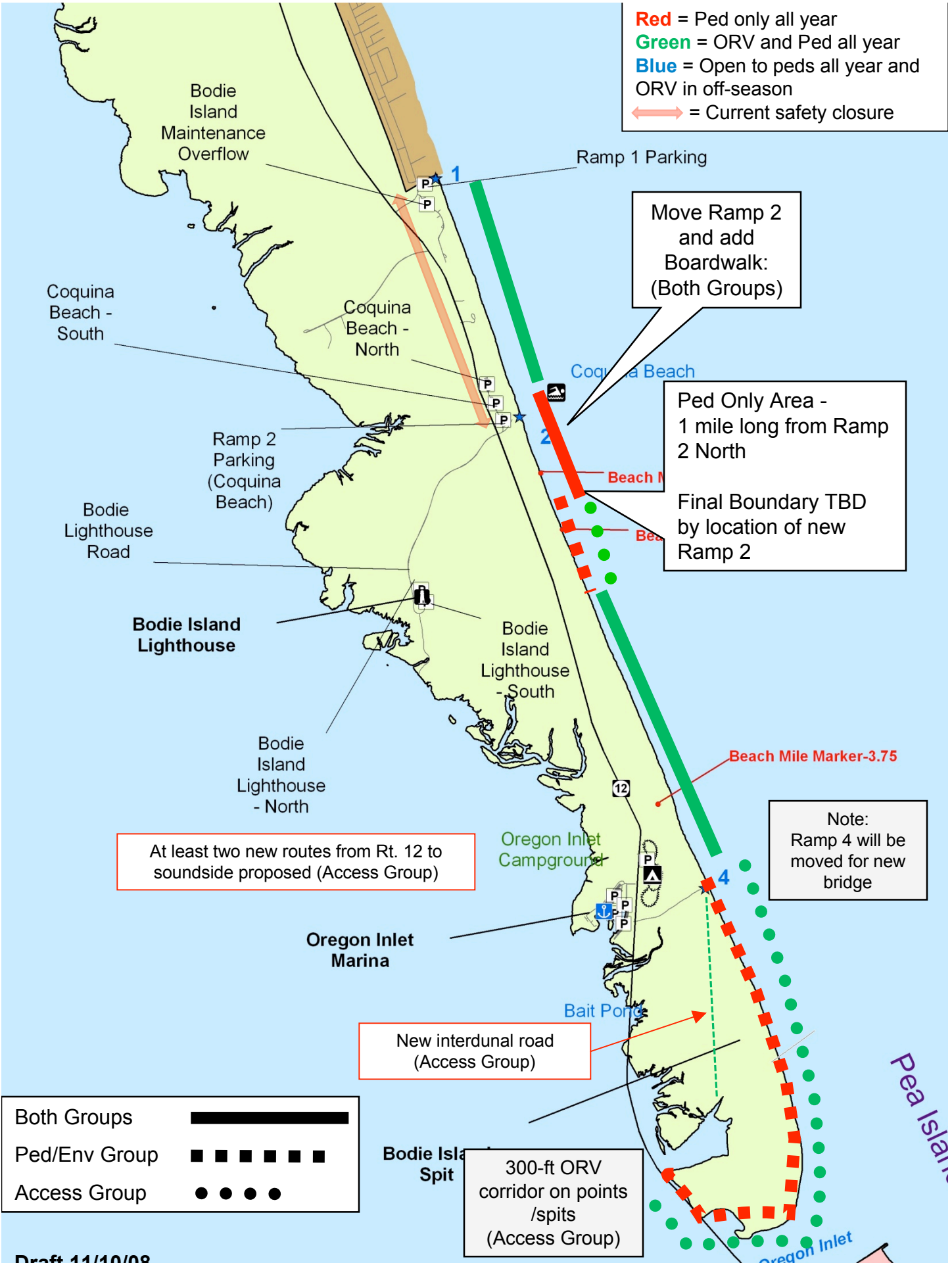


**ORV Routes and Areas Subcommittee  
ORV Routes and Areas and Pedestrian Areas Maps  
November 10, 2008 DRAFT**

- The following maps are a work in progress by the Routes and Areas Subcommittee.
- The maps display key information contained in the Access and Pedestrian-Environmental subgroup proposals sent to the Committee on October 28, 2008 (and previously released publicly). The Pedestrian-Environmental subgroup proposal also was distributed to the Committee at the September meeting. Please note the maps do not contain all of the information presented in the proposals, and readers of the maps are requested to review the maps in conjunction with the two subgroup proposals.
- The proposed Routes and Areas shown on the maps are not to scale; the exact locations TBD.
- Proposed interdunal roads are shown as a placeholder and do not reflect actual locations.
- Safety Closures shown on the maps are based on the Beach Access Report 09/08.
- *The maps do not reflect Committee consensus or individual Committee member concurrence on the specific terms, provisions, or locations.*

**Red** = Ped only all year  
**Green** = ORV and Ped all year  
**Blue** = Open to peds all year and ORV in off-season  
 = Current safety closure



Move Ramp 2 and add Boardwalk: (Both Groups)




Ped Only Area - 1 mile long from Ramp 2 North  
 Final Boundary TBD by location of new Ramp 2

At least two new routes from Rt. 12 to soundside proposed (Access Group)


Note: Ramp 4 will be moved for new bridge

New interdunal road (Access Group)

300-ft ORV corridor on points /spits (Access Group)

Both Groups	
Ped/Env Group	
Access Group	

0075828


**Red** = Ped only all year  
**Green** = ORV and Ped all year  
**Blue** = Open to peds all year and ORV in off-season  
 = Current safety closure

Re-establish Ramp 20 (Access Group)

Establish Ramps 24, 25, 26, 28, 29 (Access Group)

Sound-side: Ramps 46, 48 open for Ped and ORV access (Access Group)



**Red** = Ped only all year  
**Green** = ORV and Ped all year  
**Blue** = Open to peds all year and ORV in off-season  
 = Current safety closure

Little Kinnakeet

Establish Boardwalk (Both Groups)

Sound-side: Ramps Little Kinnakeet (1, 2, 3) and 52, 53, 54 open for ped and ORV access (Access Group)

Establish Ramps 31, 32, 33 (Access Group)

Avon

Avon Pier

See narrative for proposed sound side access from south of Avon to Hatteras Inlet (Access Group)

Both Groups

Ped/Env Group

Access Group

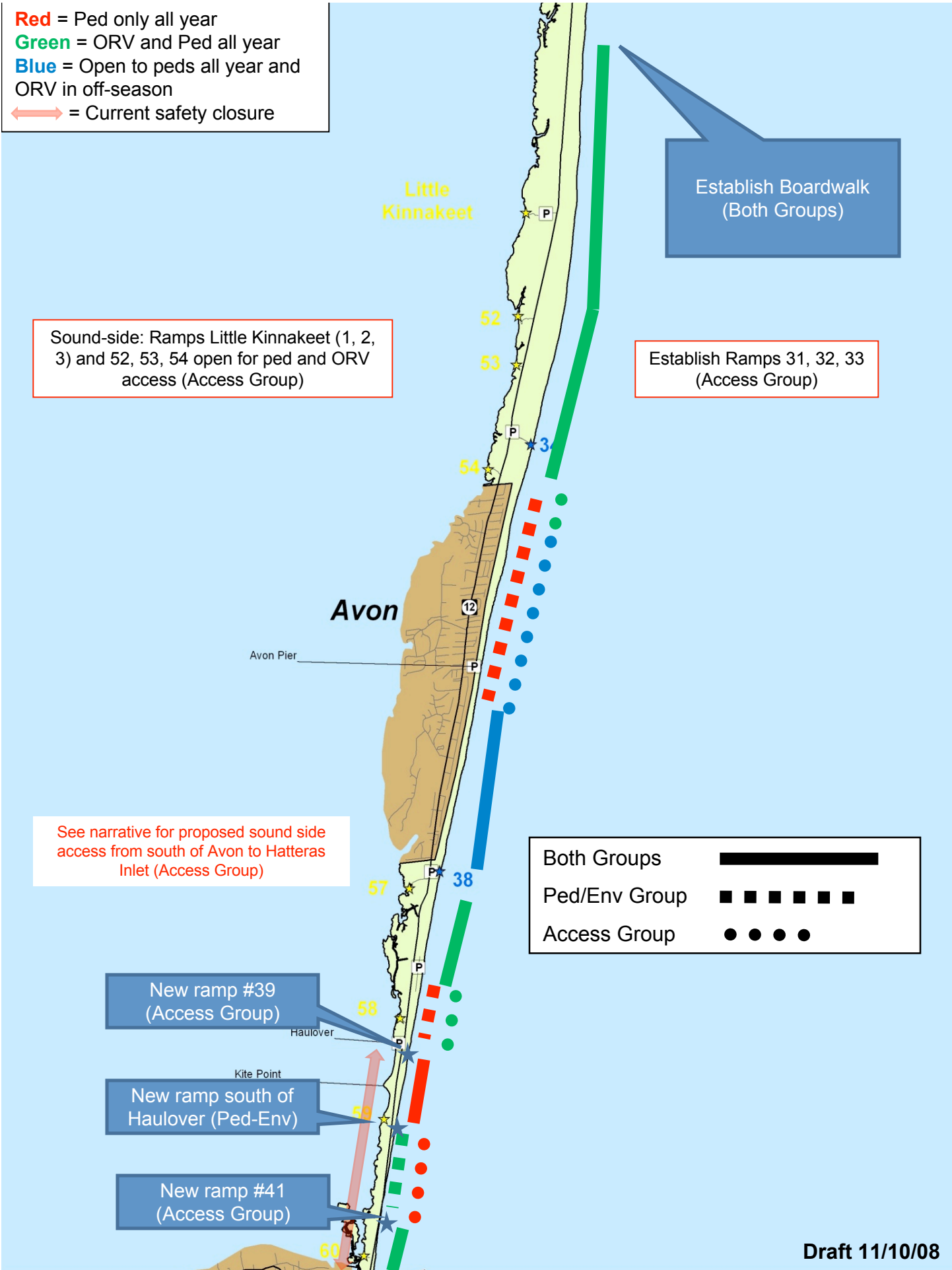
New ramp #39 (Access Group)

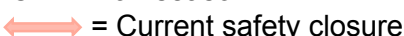
Haulover

New ramp south of Haulover (Ped-Env)

Kite Point

New ramp #41 (Access Group)






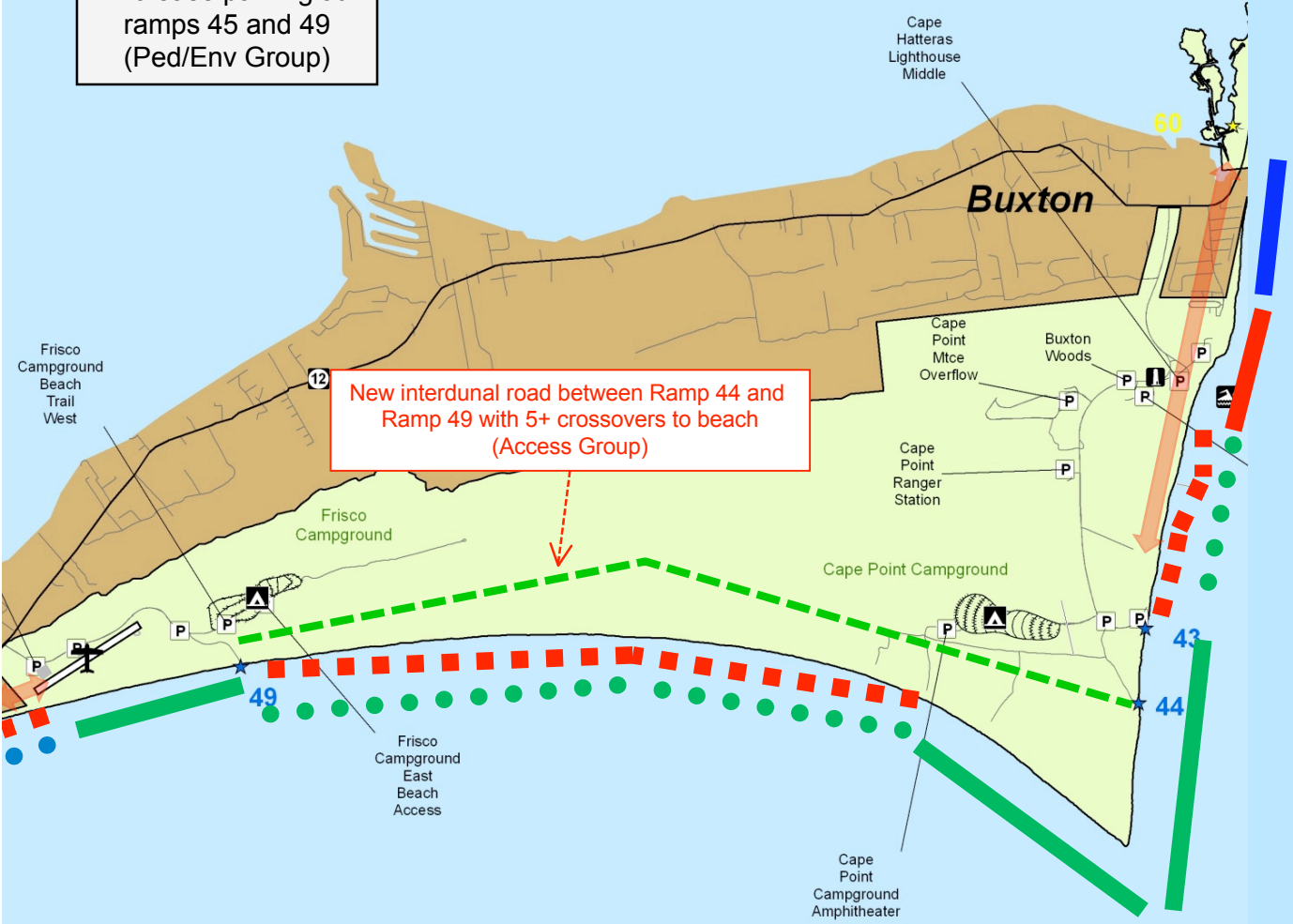
**Red** = Ped only all year  
**Green** = ORV and Ped all year  
**Blue** = Open to peds all year and ORV in off-season  
 = Current safety closure


Increase parking at ramps 45 and 49 (Ped/Env Group)

New interdunal road between Ramp 44 and Ramp 49 with 5+ crossovers to beach (Access Group)

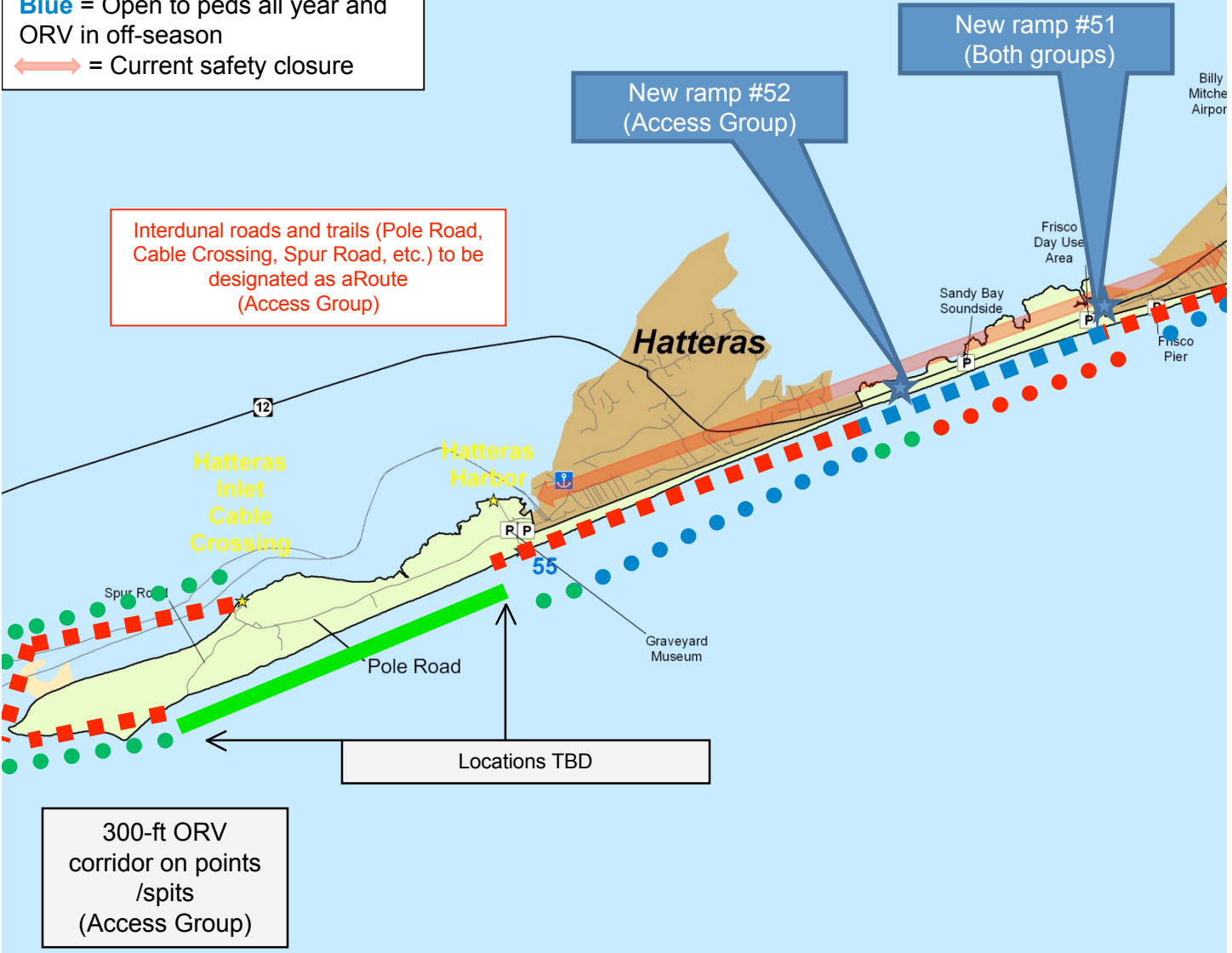
300-ft ORV corridor on points /spits (Access Group)




Both Groups	
Ped/Env Group	
Access Group	




**Red** = Ped only all year  
**Green** = ORV and Ped all year  
**Blue** = Open to peds all year and ORV in off-season  
 = Current safety closure

Interdunal roads and trails (Pole Road, Cable Crossing, Spur Road, etc.) to be designated as aRoute (Access Group)



Both Groups	
Ped/Env Group	
Access Group	

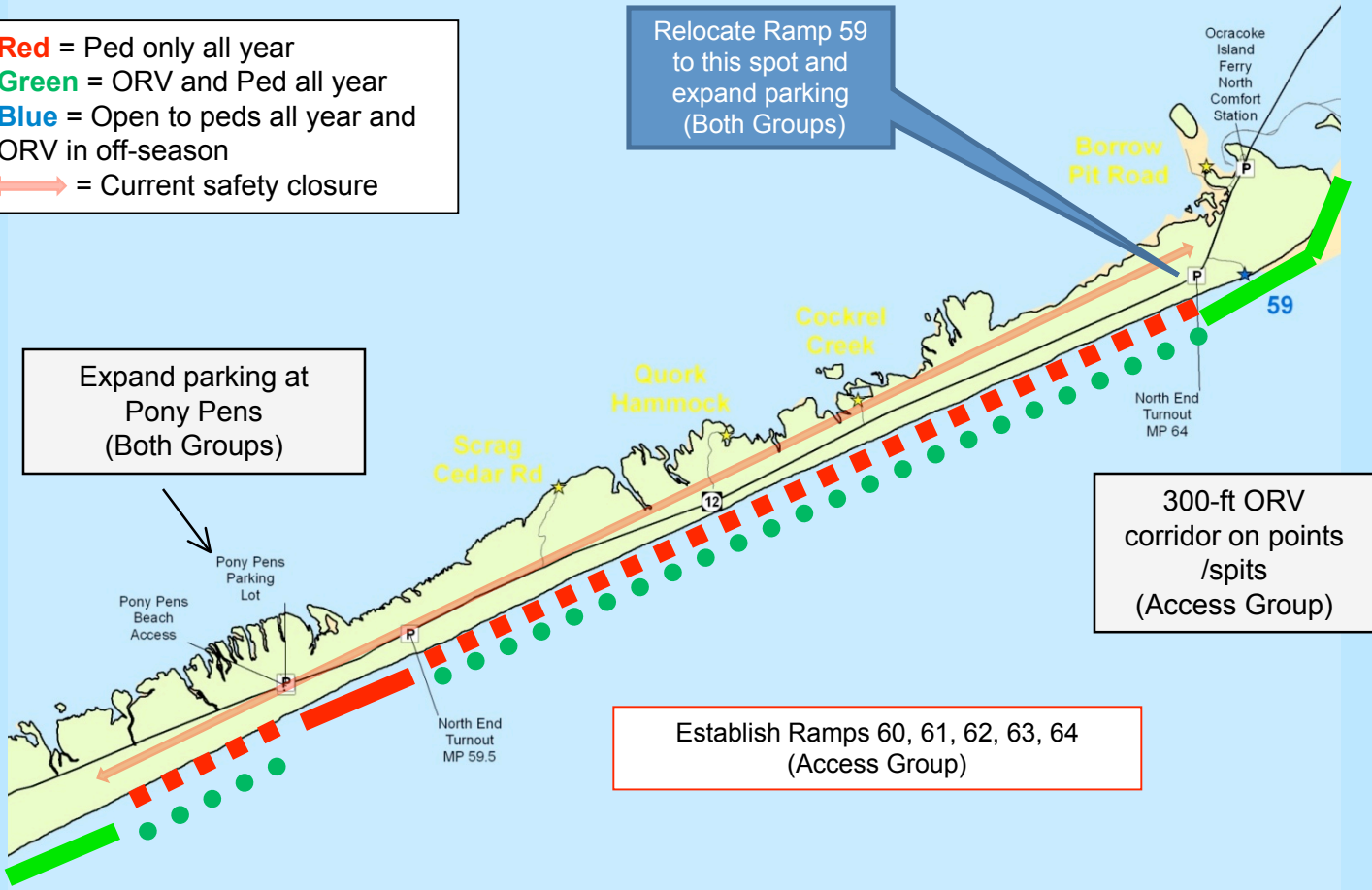
**Red** = Ped only all year  
**Green** = ORV and Ped all year  
**Blue** = Open to peds all year and ORV in off-season  
 = Current safety closure




Relocate Ramp 59 to this spot and expand parking (Both Groups)


Expand parking at Pony Pens (Both Groups)

300-ft ORV corridor on points /spits (Access Group)

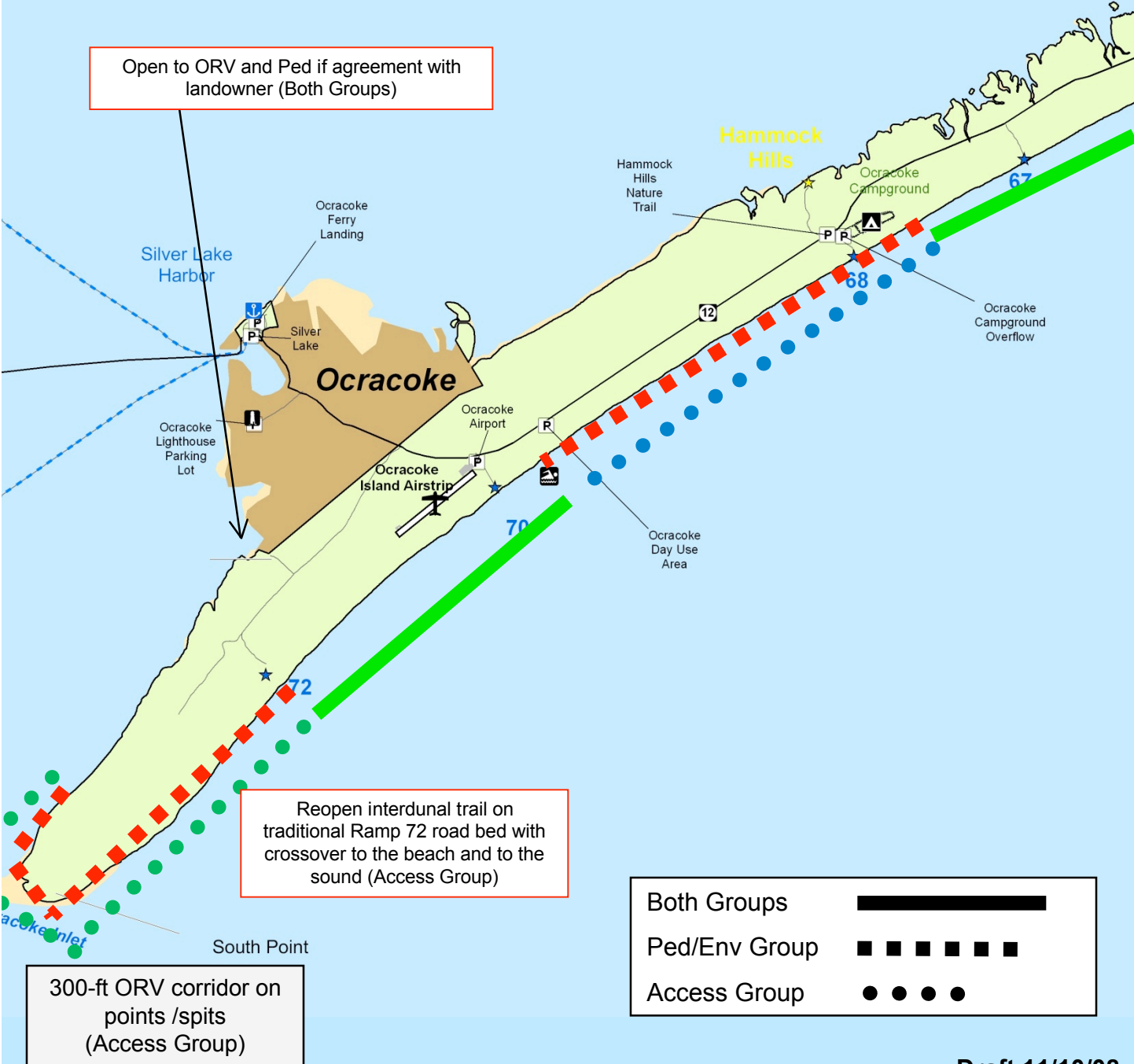
Establish Ramps 60, 61, 62, 63, 64 (Access Group)



Both Groups	
Ped/Env Group	
Access Group	



**Red** = Ped only all year  
**Green** = ORV and Ped all year  
**Blue** = Open to peds all year and ORV in off-season  
 = Current safety closure

Open to ORV and Ped if agreement with landowner (Both Groups)



Reopen interdunal trail on traditional Ramp 72 road bed with crossover to the beach and to the sound (Access Group)

300-ft ORV corridor on points /spits (Access Group)

Both Groups	
Ped/Env Group	
Access Group	